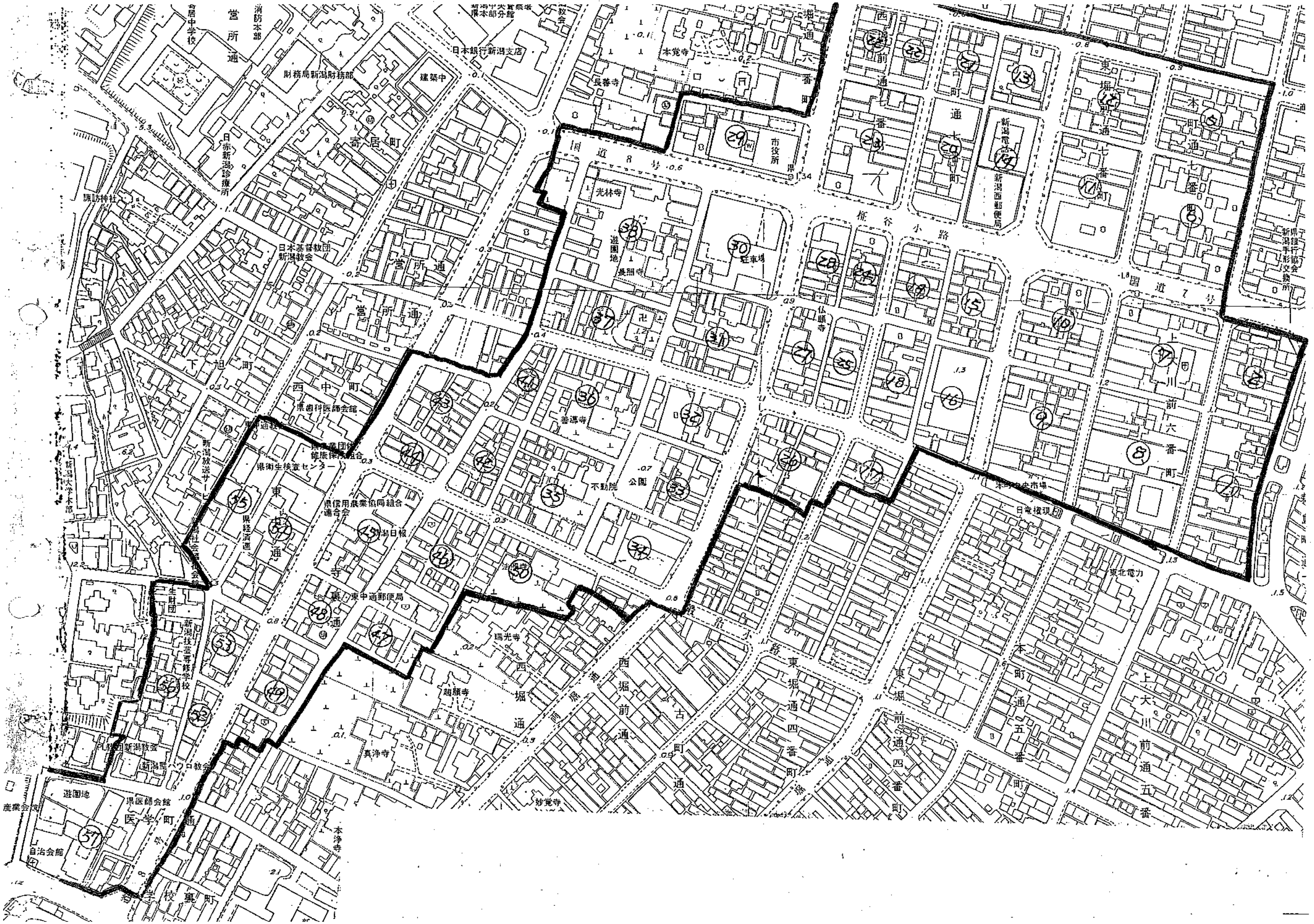

消防本部
営所通
日本銀行新潟支店
財務局新潟財務部
建築中
本覚寺
長養寺
寄居町
日赤新潟診療所
諏訪神社
市役所
国道8号
光林寺
遊園地
長照寺
日本基督教団新潟教会
営所通
駐車場
古町通
東堀通
新潟西郵便局
椎谷小路
国道7号
仏願寺
下旭町
西中町
県歯科医師会館
善導寺
公園
不動院
新潟放送
県衛生検査センター
県信用農業協同組合連合会
新潟日報
東中通
県経済連
寺裏通
東中通郵便局
法音寺
瑞光寺
超願寺
真浄寺
西堀通
西堀前通
古町通
東堀通四番町
東堀前通四番町
本町通五番町
上大川前通五番町
上大川前通六番町
日竜模型
東北電力
新潟技芸専修学校
新潟教会
遊園地
県医師会館
医学町
自治会館
産業会館
学校裏町
本浄寺
妙覚寺
新潟大学本部
新潟県銀行協会手形交換所

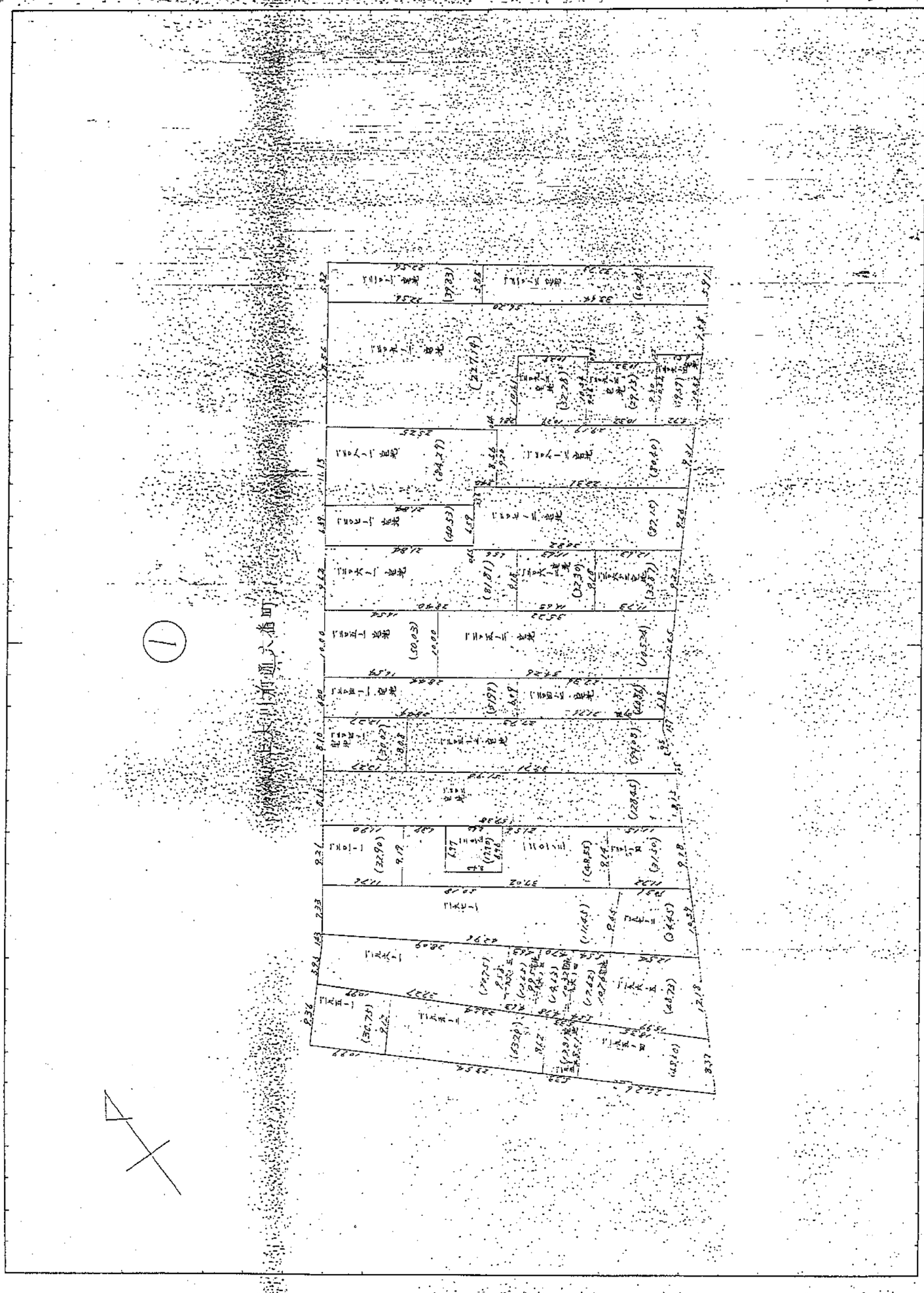
1
N

②

上大川前通六番町

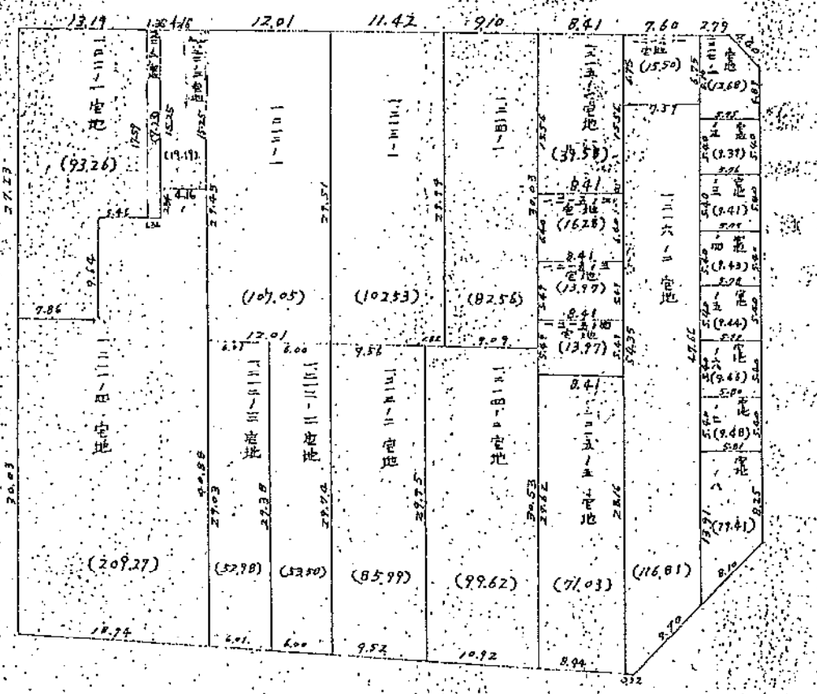
宅地
(93.26)
(209.27)
(109.05)
(102.53)
(82.56)
(85.99)
(99.62)
(71.03)
(116.81)
(39.58)
(16.28)
(13.97)
(15.50)
(77.61)

5

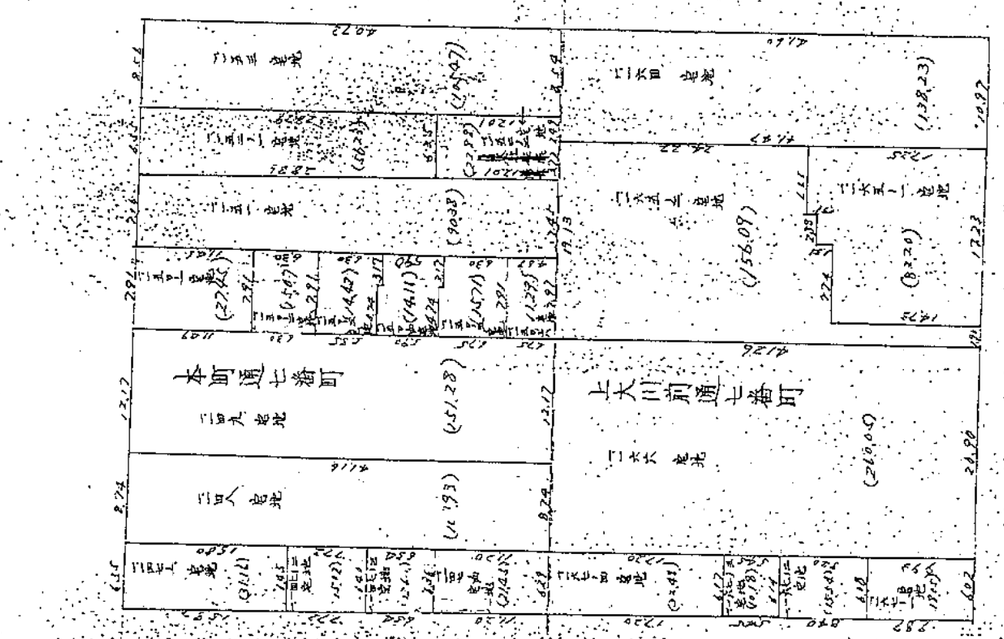

⑥

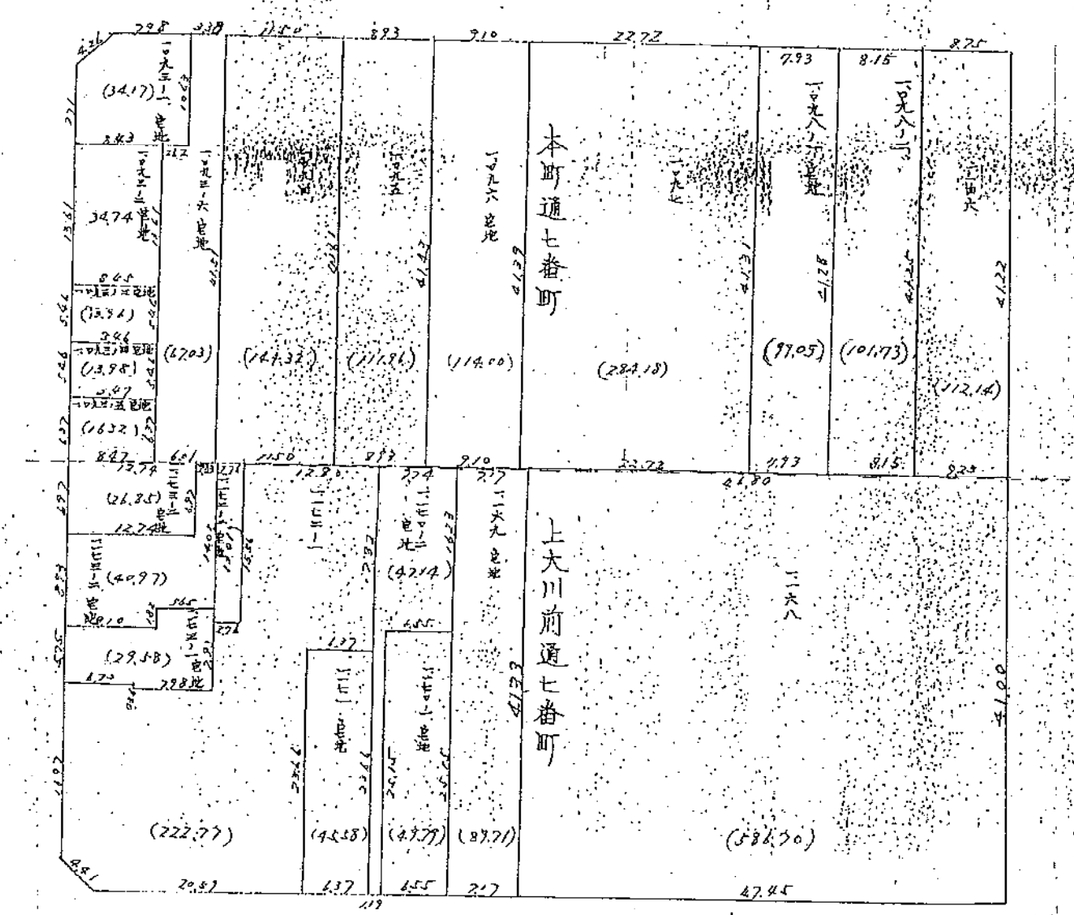
本町通七番町
上大川前通七番町
(34.17)
34.74
(13.94)
(13.98)
(16.32)
(26.35)
(40.97)
(29.58)
(222.77)
(42.14)
(48.58)
(47.77)
(87.71)
(58.70)
(114.00)
(284.18)
(97.05)
(101.73)
(112.14)
(14.32)
(11.26)
(6.03)
47.45

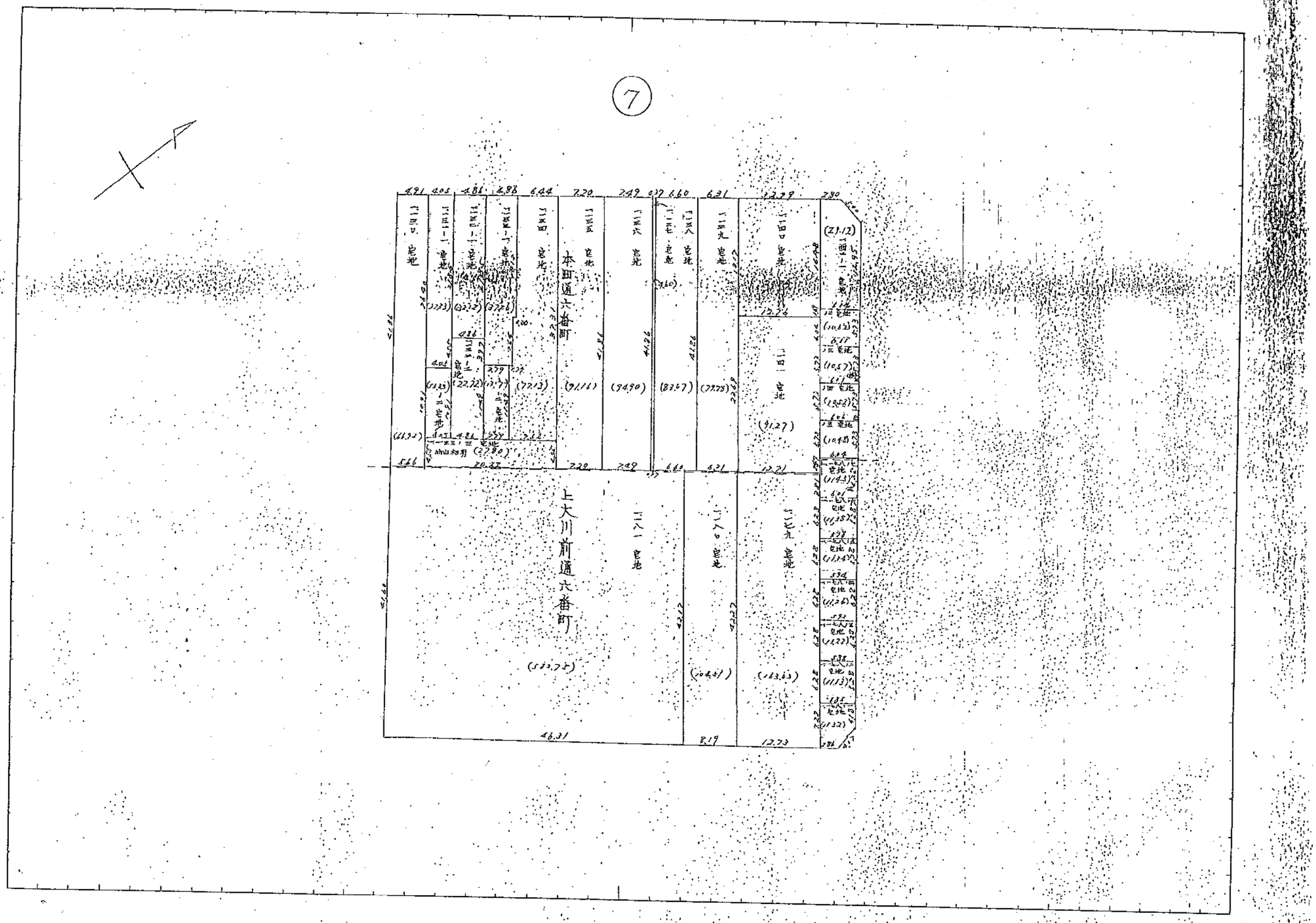
7
本町通六番町
上大川前通六番町
宅地

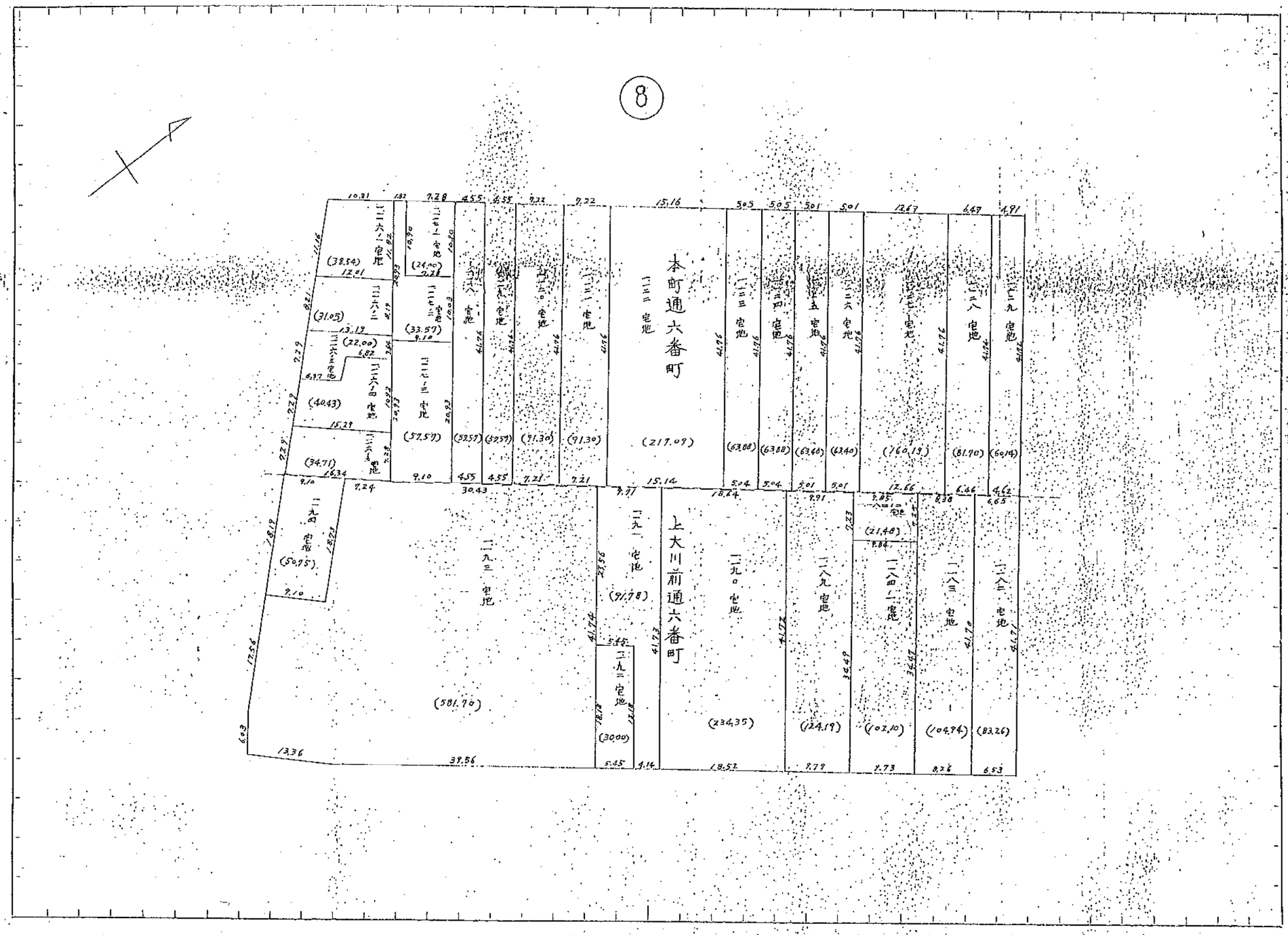
8
本町通六番町
上大川前通六番町
二九一 宅地
二九二 宅地
二九三 宅地
二九〇 宅地
二八九 宅地
二八四一 宅地
二八三 宅地
二八二 宅地
(217.09)
(91.78)
(581.70)
(30.00)
(234.35)
(124.19)
(102.10)
(104.94)
(83.26)
(160.13)
(81.90)
(60.14)
(63.88)
(63.88)
(63.66)
(63.40)
(57.57)
(57.57)
(57.57)
(91.30)
(91.30)
(33.57)
(24.00)
(22.00)
(40.43)
(34.71)
(31.05)
(38.54)
(50.75)
(21.48)

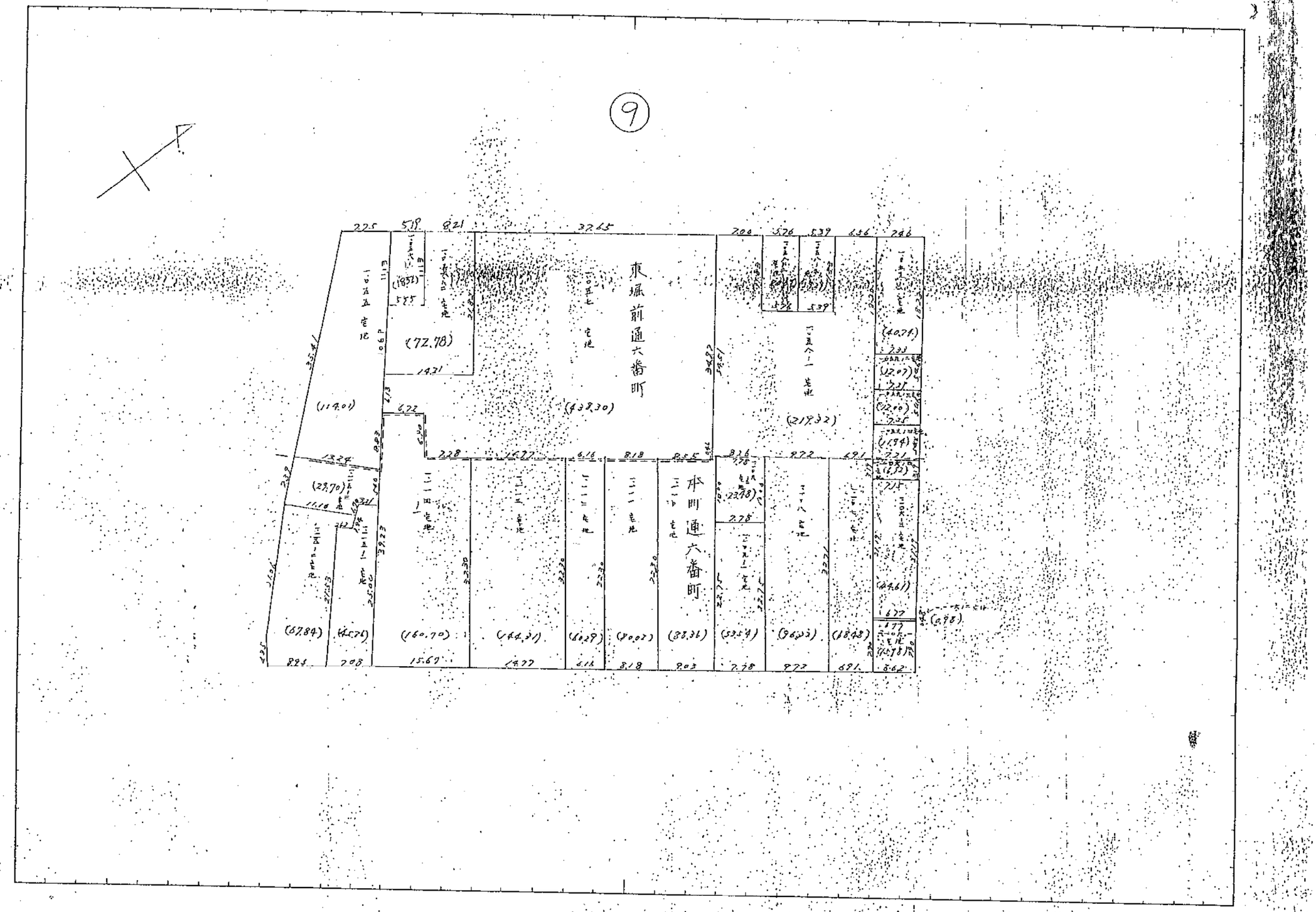
9
東堀前通六番町
本町通六番町
(72.78)
(1140)
(2370)
(4374)
(160.70)
(1877)
(8029)
(8031)
(3354)
(9623)
(1848)
(4461)
(2178)
(0.98)

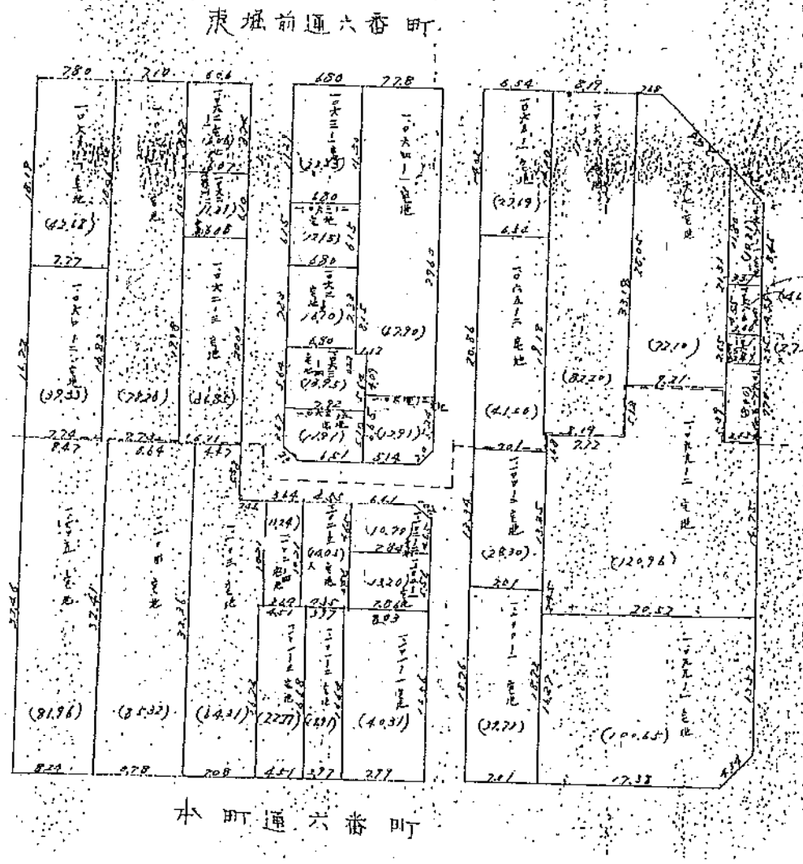
10
東堀前通六番町
本町通六番町

(11)

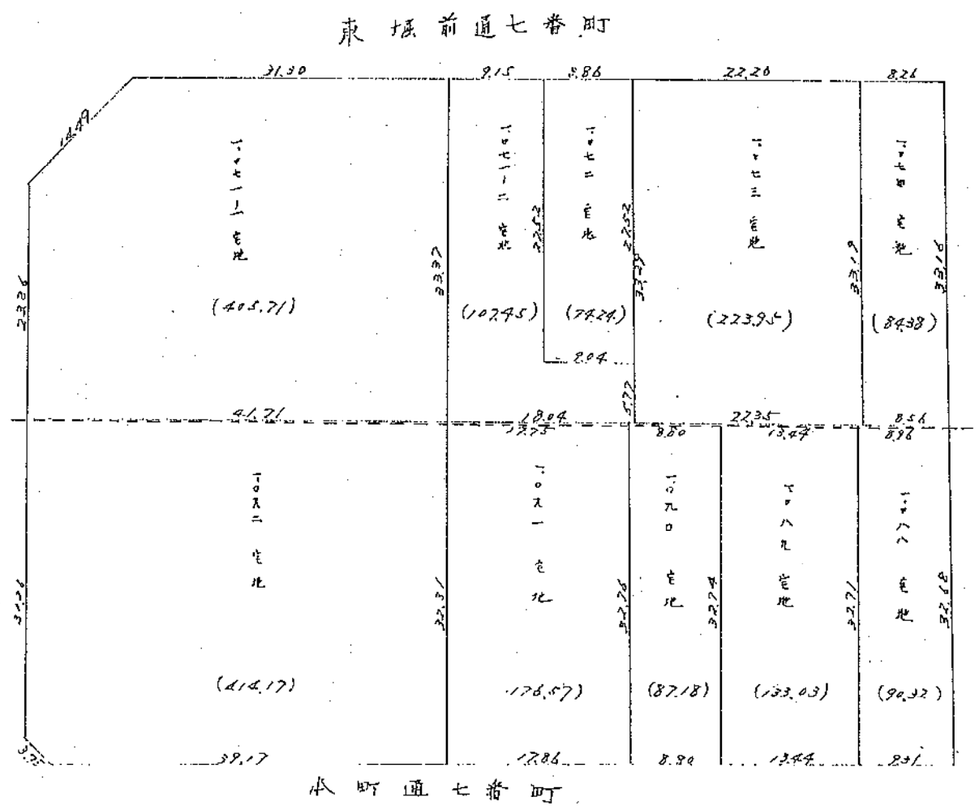
東堀前通七番町
31.30
9.15
8.86
22.20
8.26
(405.71)
(10245)
(7424)
(22395)
(8438)
(414.17)
(178.57)
(87.18)
(133.03)
(90.32)
本町通七番町

(12)

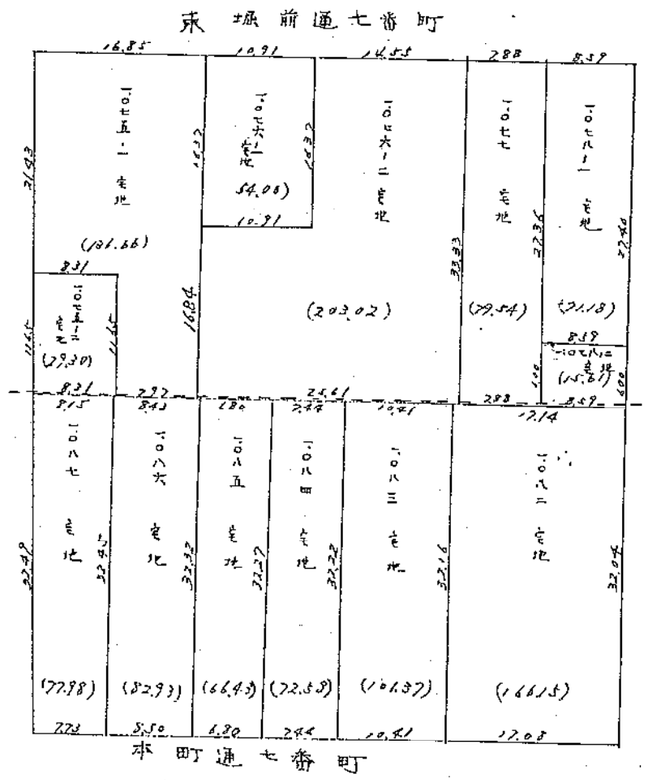
東堀前通七番町
本町通七番町
(181.66)
(203.02)
(79.54)
(77.98)
(82.93)
(66.43)
(72.58)
(106.37)
(166.15)

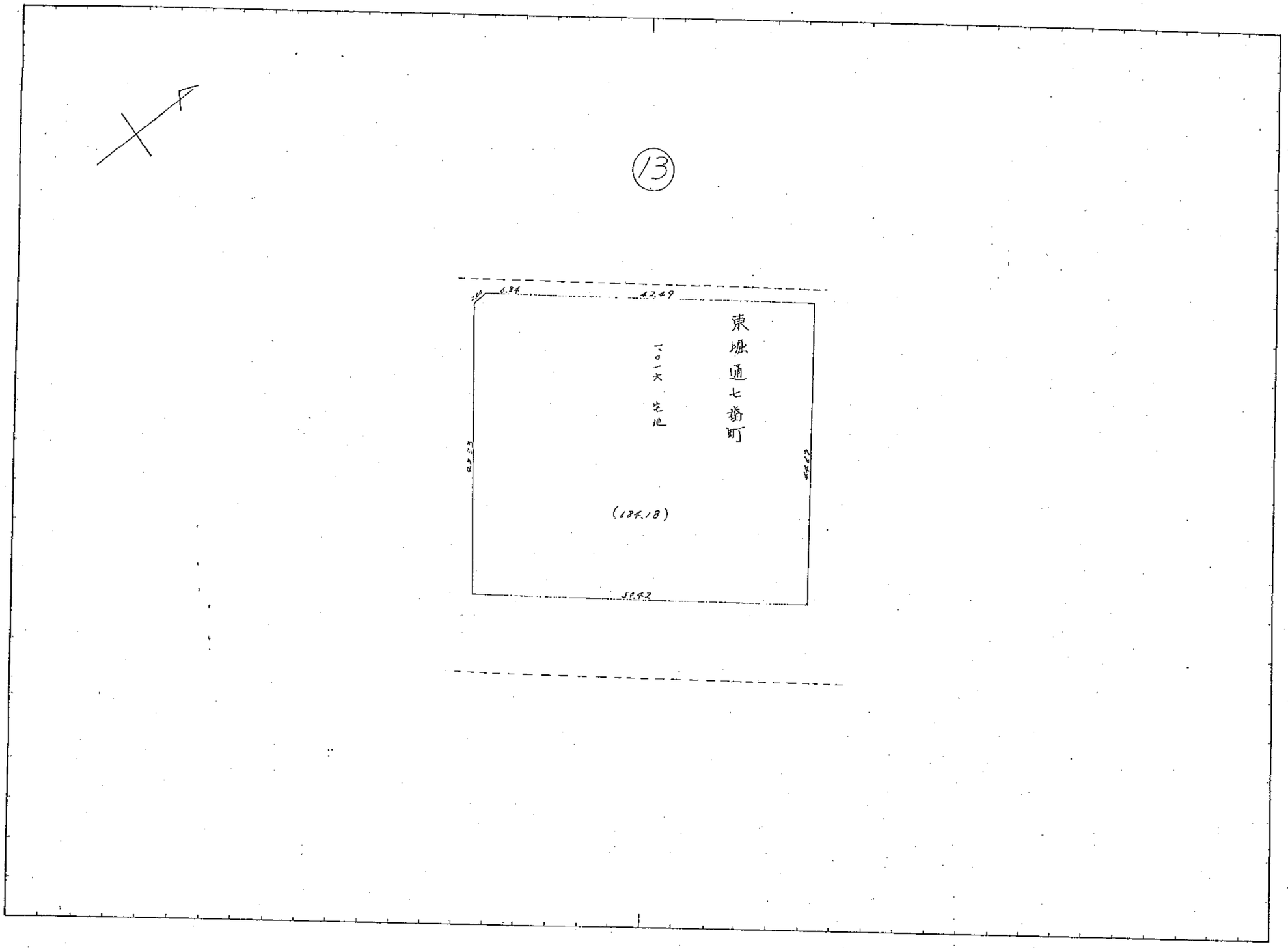
13
東堀通七番町
一〇一六 宅地
(684.18)

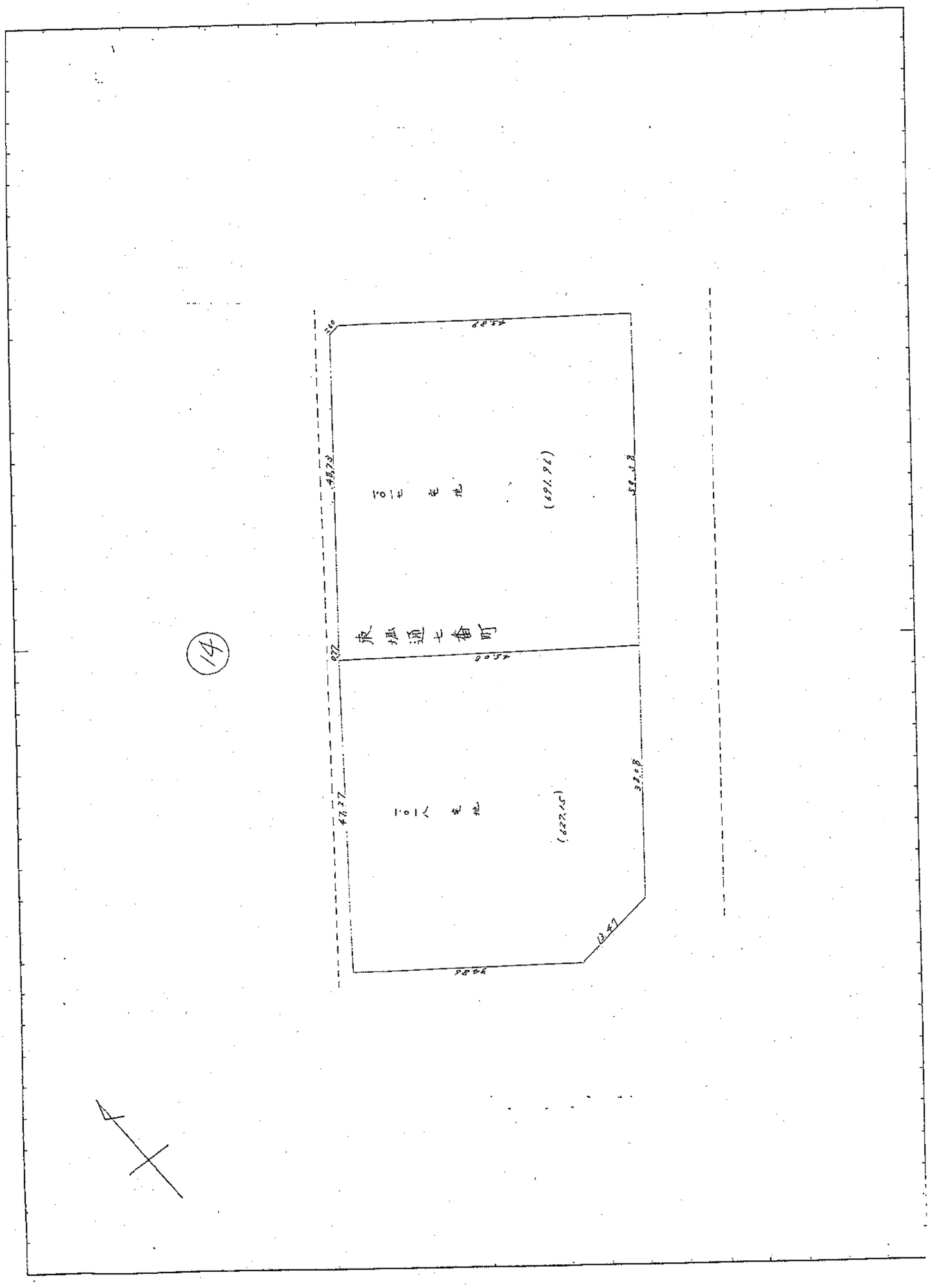
14
東堀通七番町
三〇一八 宅地
(1,022㎡)
(764.79㎡)
32.08
13.47
47.27
9.77
2.88
4.55
0.20

(15)

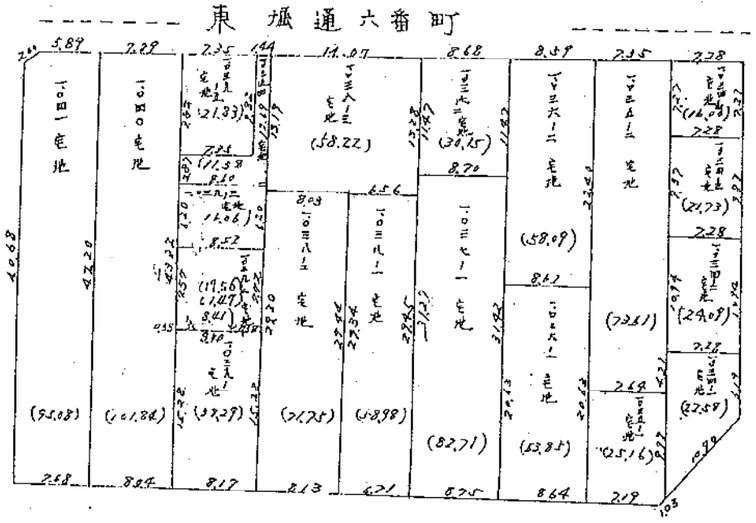

(16)

# 東堀通六番町

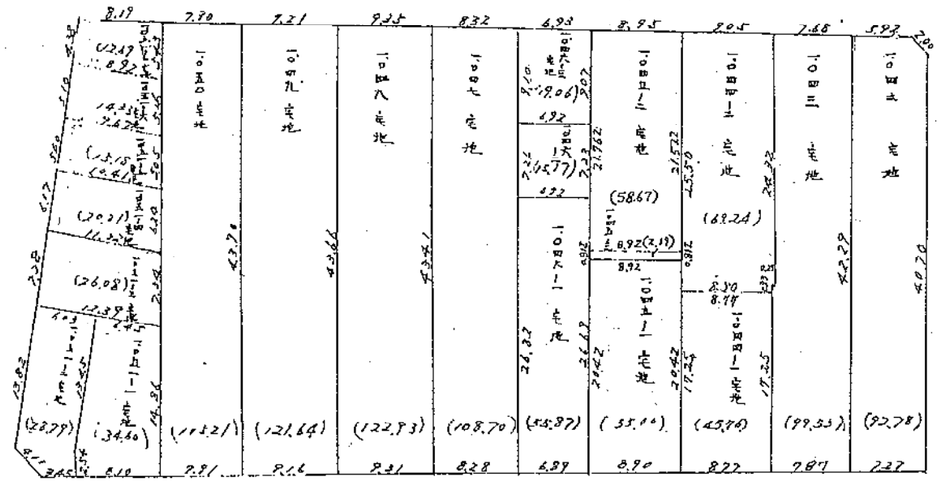

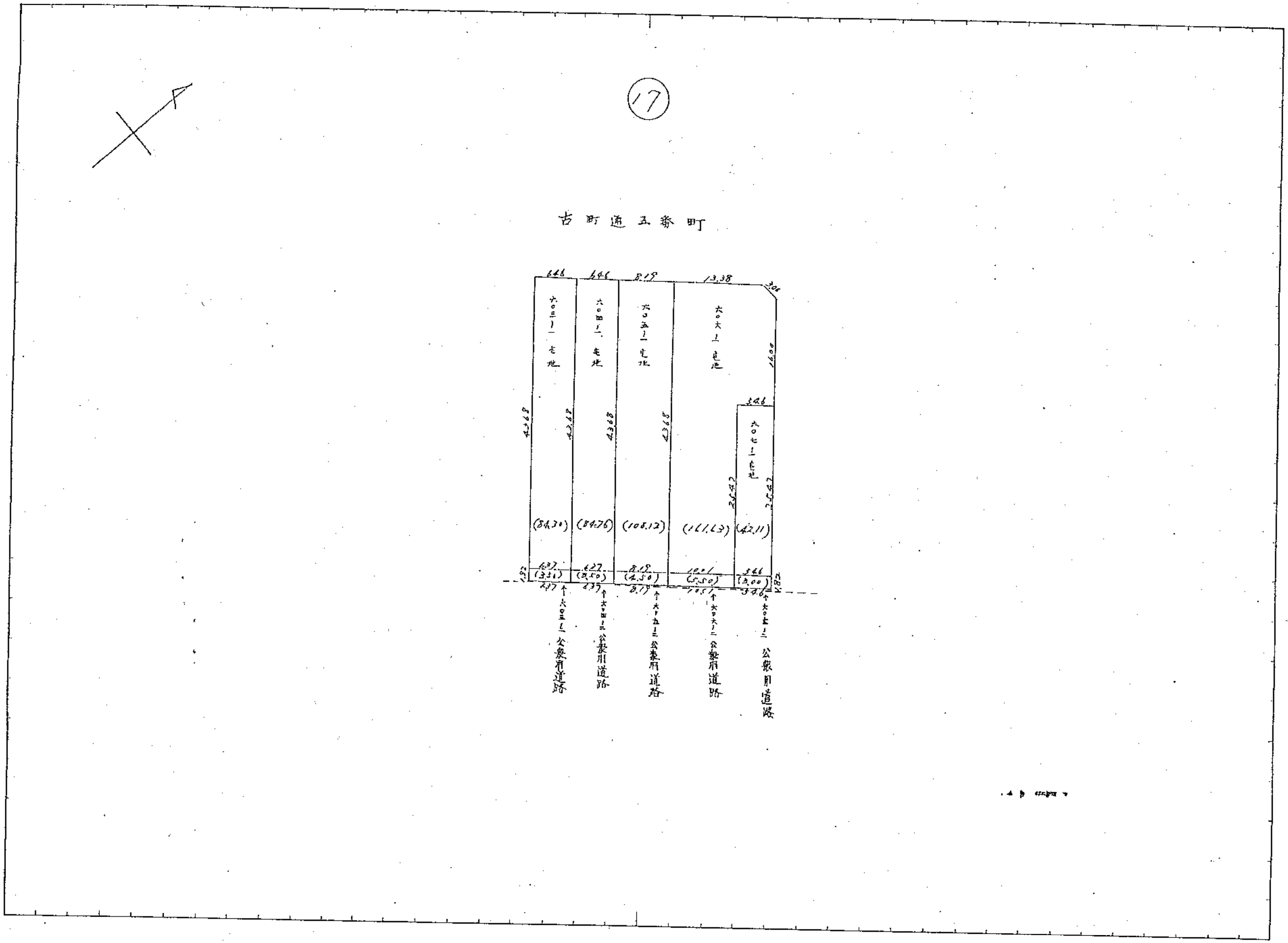
17
古町通五番町
六〇三ノ一 宅地
六〇四ノ一 宅地
六〇五ノ一 宅地
六〇六ノ一 宅地
六〇七ノ一 宅地
13.38
16.00
43.68
25.47
(84.30)
(84.76)
(108.12)
(161.63)
(42.11)
(3.51)
(3.50)
(4.50)
(5.50)
(3.00)
六〇三ノ二 公衆用道路
六〇四ノ二 公衆用道路
六〇五ノ二 公衆用道路
六〇六ノ二 公衆用道路
六〇七ノ二 公衆用道路

(18)

古町通六番町

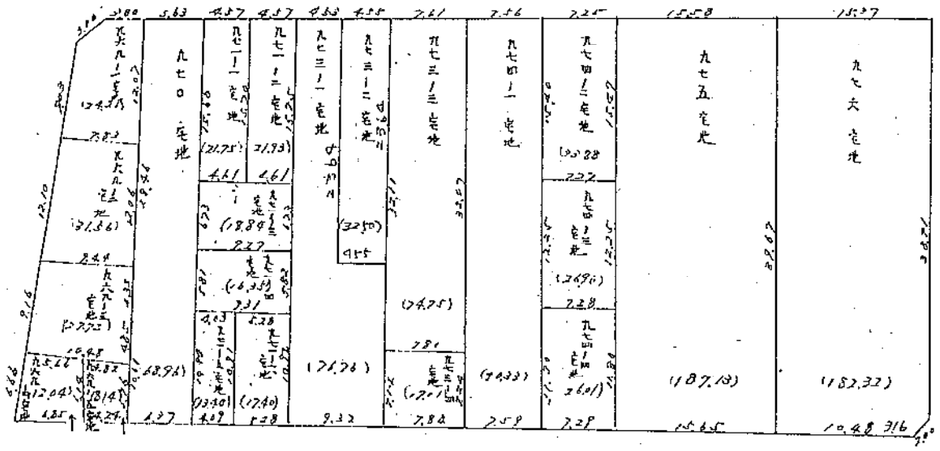

19

吉町通六番町

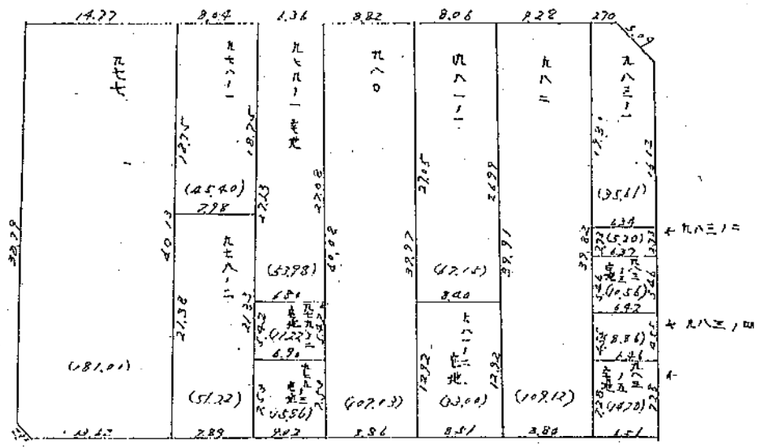

(20)

古町通七番町

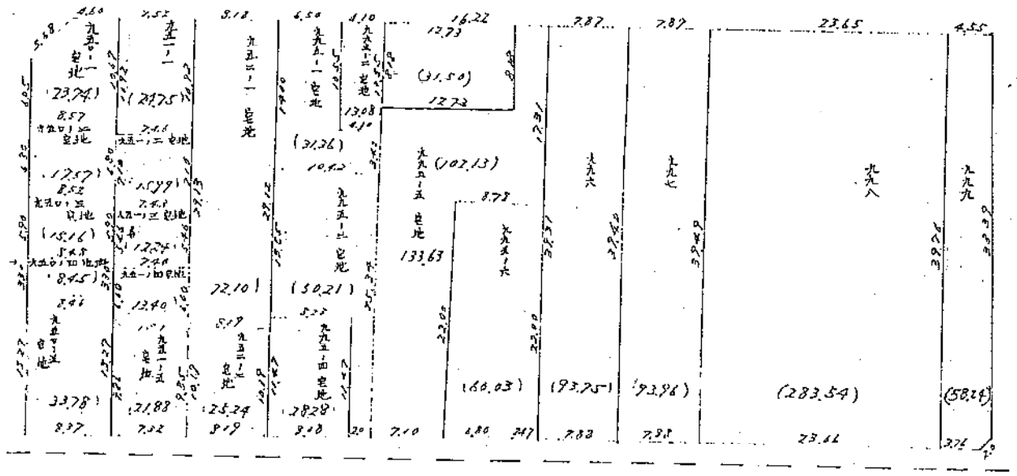

21

古町通七番町

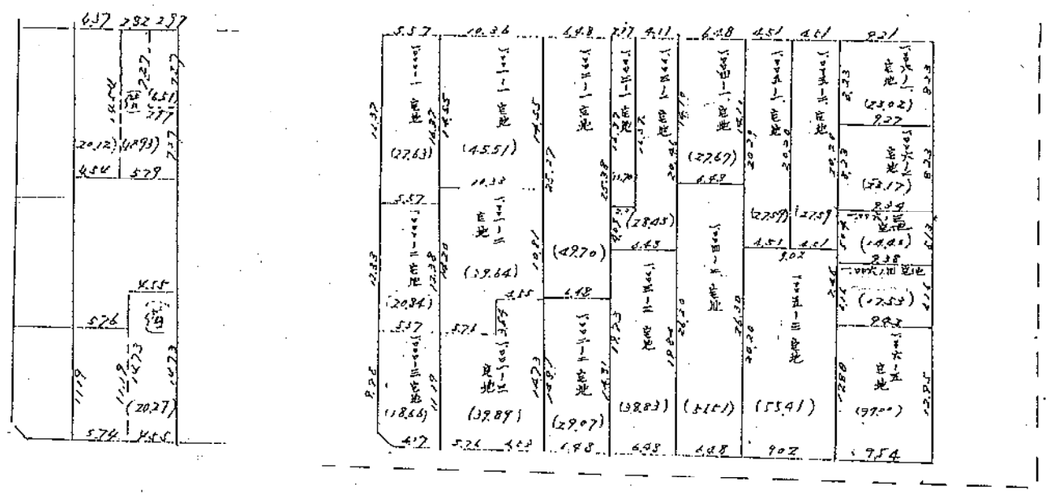

2

22

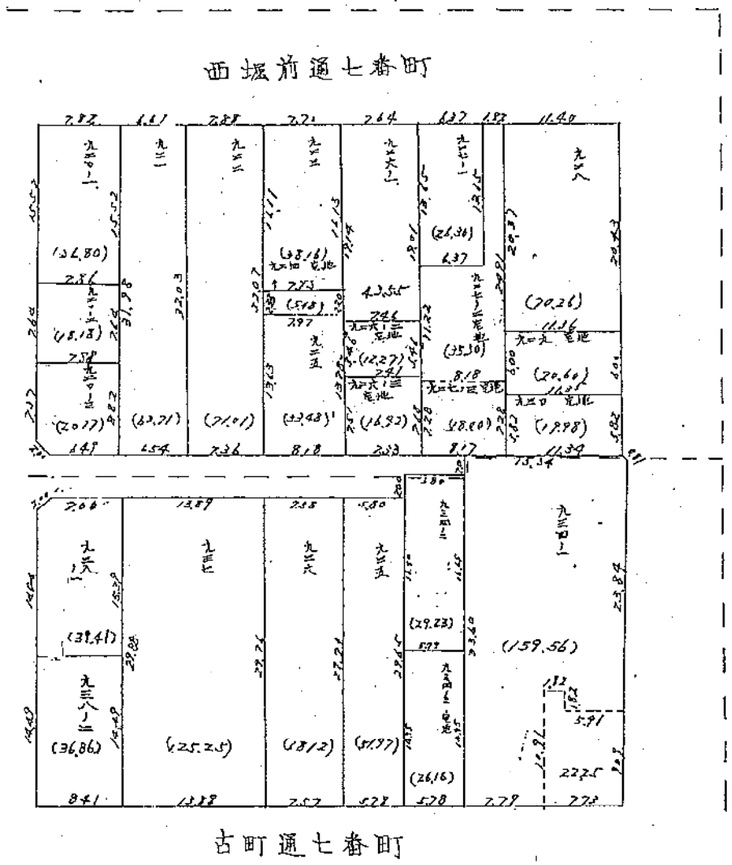

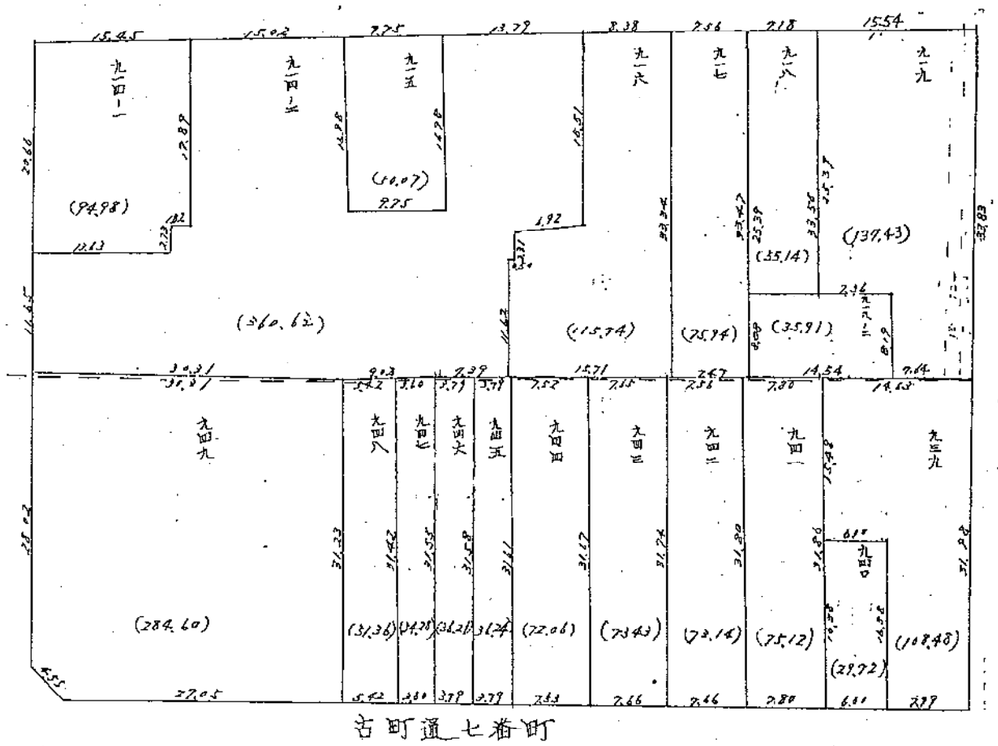
23
西堀前通七番町
古町通七番町
九一四一
九一四二
九一五
九一六
九一七
九一八
九一九
九四九
九四八
九四七
九四六
九四五
九四四
九四三
九四二
九四一
九三九
九四〇
(94.98)
(10.07)
(360.62)
(115.74)
(75.94)
(35.14)
(35.91)
(137.43)
(284.60)
(31.36)
(94.28)
(31.21)
(31.74)
(72.06)
(73.43)
(73.14)
(75.12)
(23.72)
(108.48)

24

古町通六番町

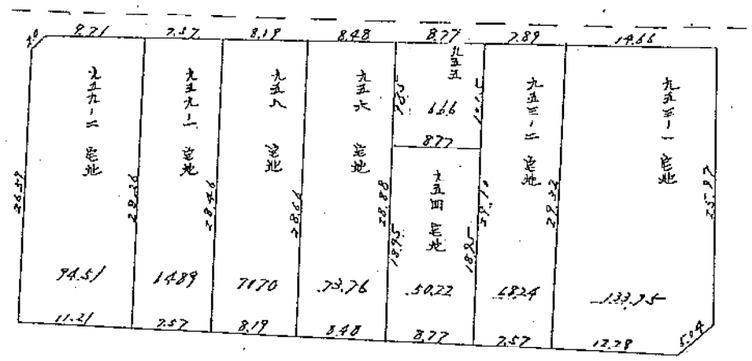
九五九ー二 宅地
74.51
11.21
九五九ー一 宅地
14.89
2.57
九五八 宅地
71.70
8.19
九五六 宅地
73.76
8.48
九五五
14.6
8.77
九五四 宅地
50.22
8.77
九五三ー二 宅地
18.24
2.57
九五三ー一 宅地
133.35
12.78

㉕

古町通六番町

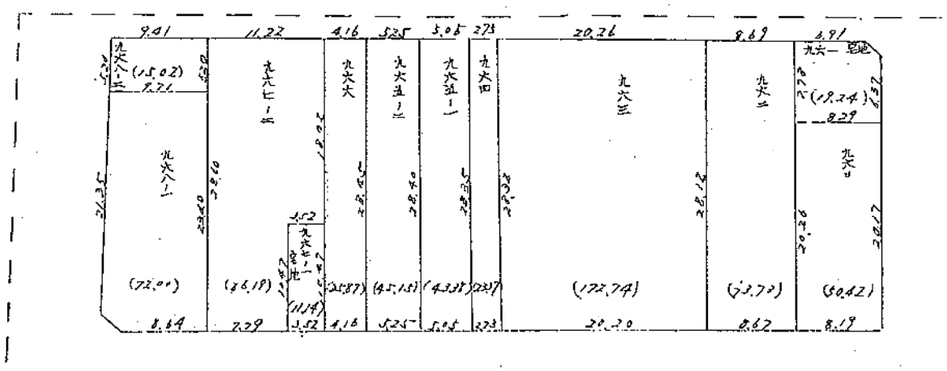
9.41
11.22
4.16
5.25
3.05
2.73
20.26
8.69
4.91
九六八-三
(15.02)
8.21
九六八-一
(72.00)
8.69
九六七-二
(26.18)
7.29
九六七-一
(11.14)
3.52
九六六
(25.87)
4.16
九六五-二
(45.15)
5.25
九六五-一
(43.37)
3.05
九六四
(2.37)
2.73
九六三
(172.74)
20.20
九六二
(23.72)
8.62
九六一
(19.24)
8.29
九六〇
(60.42)
8.19

26

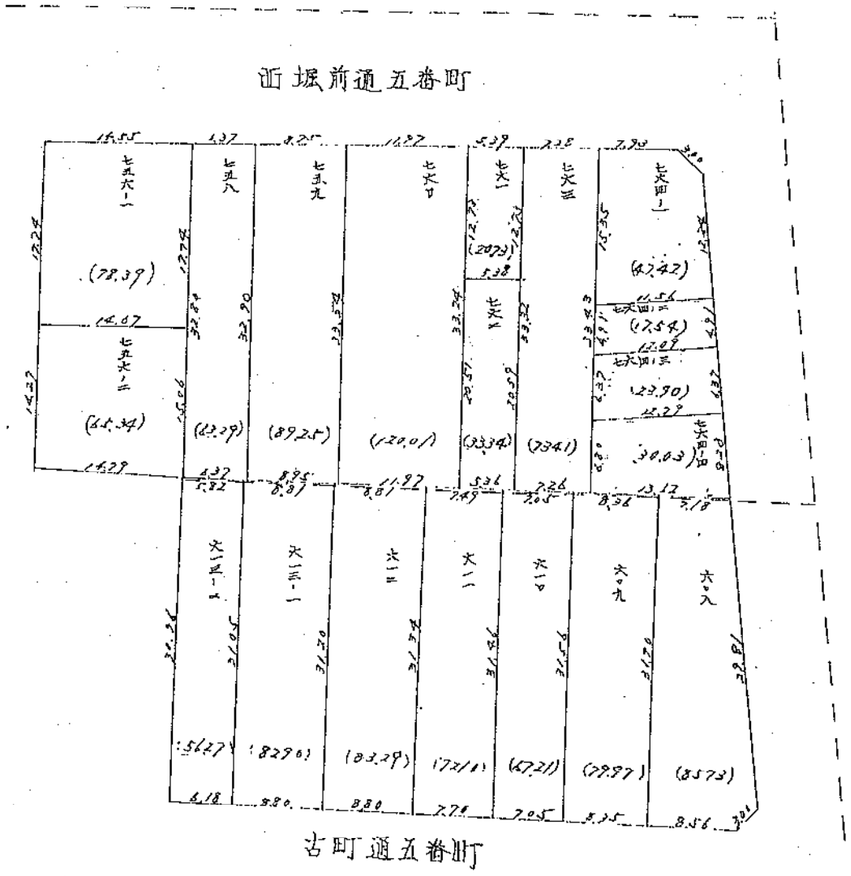

27

西堀前通六番町

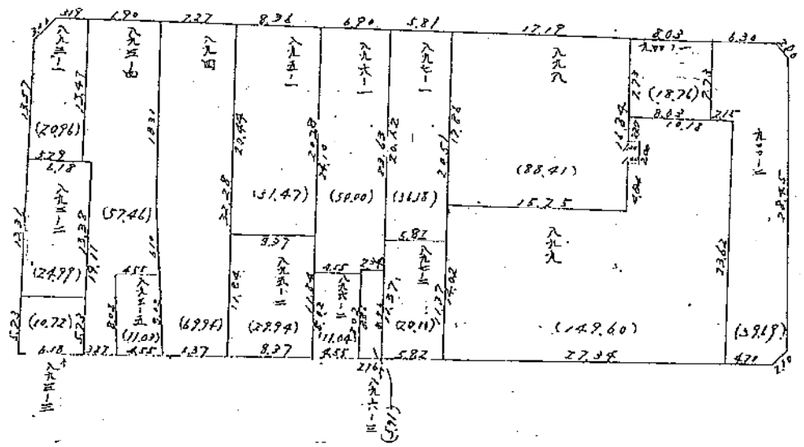

28

西堀前通六番町

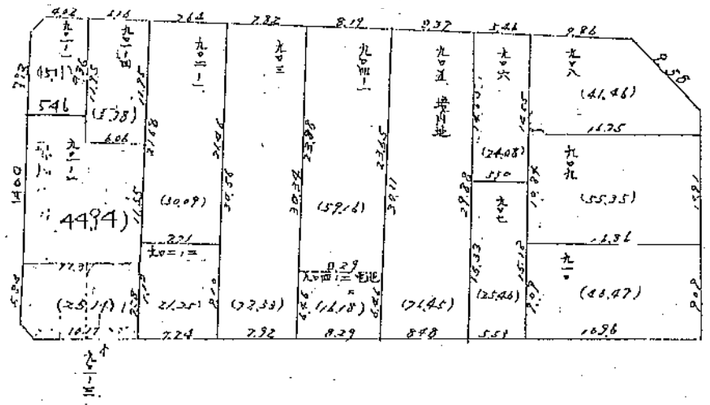

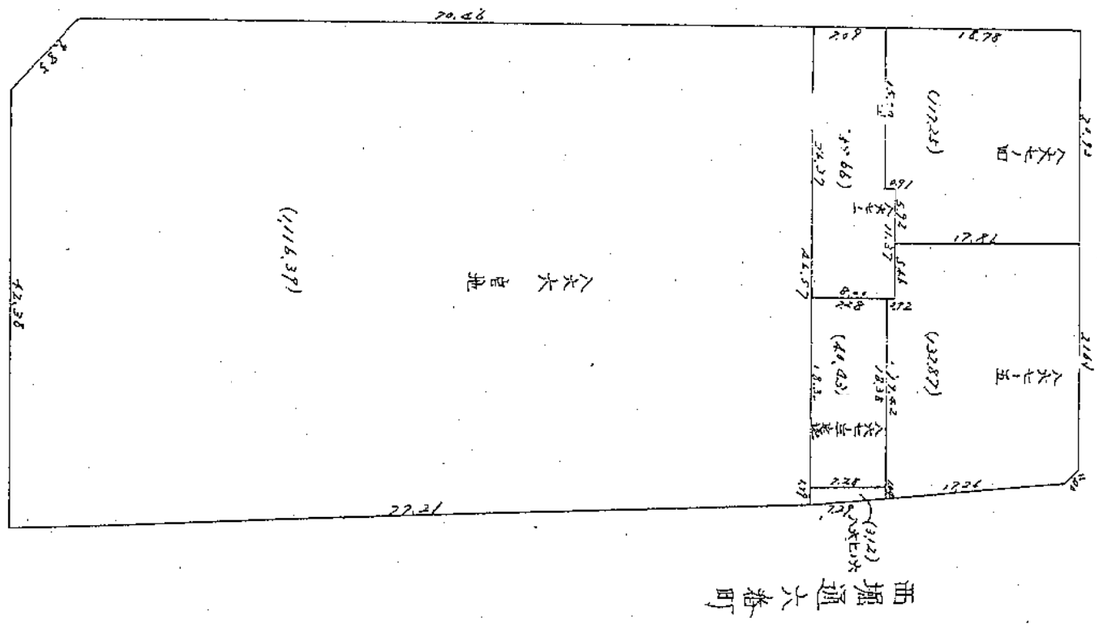
(29)
(1116.37㎡)
(99.66㎡)
(48.05㎡)
(1282㎡)
(1112㎡)
(212㎡)
西瀬戸次郎町

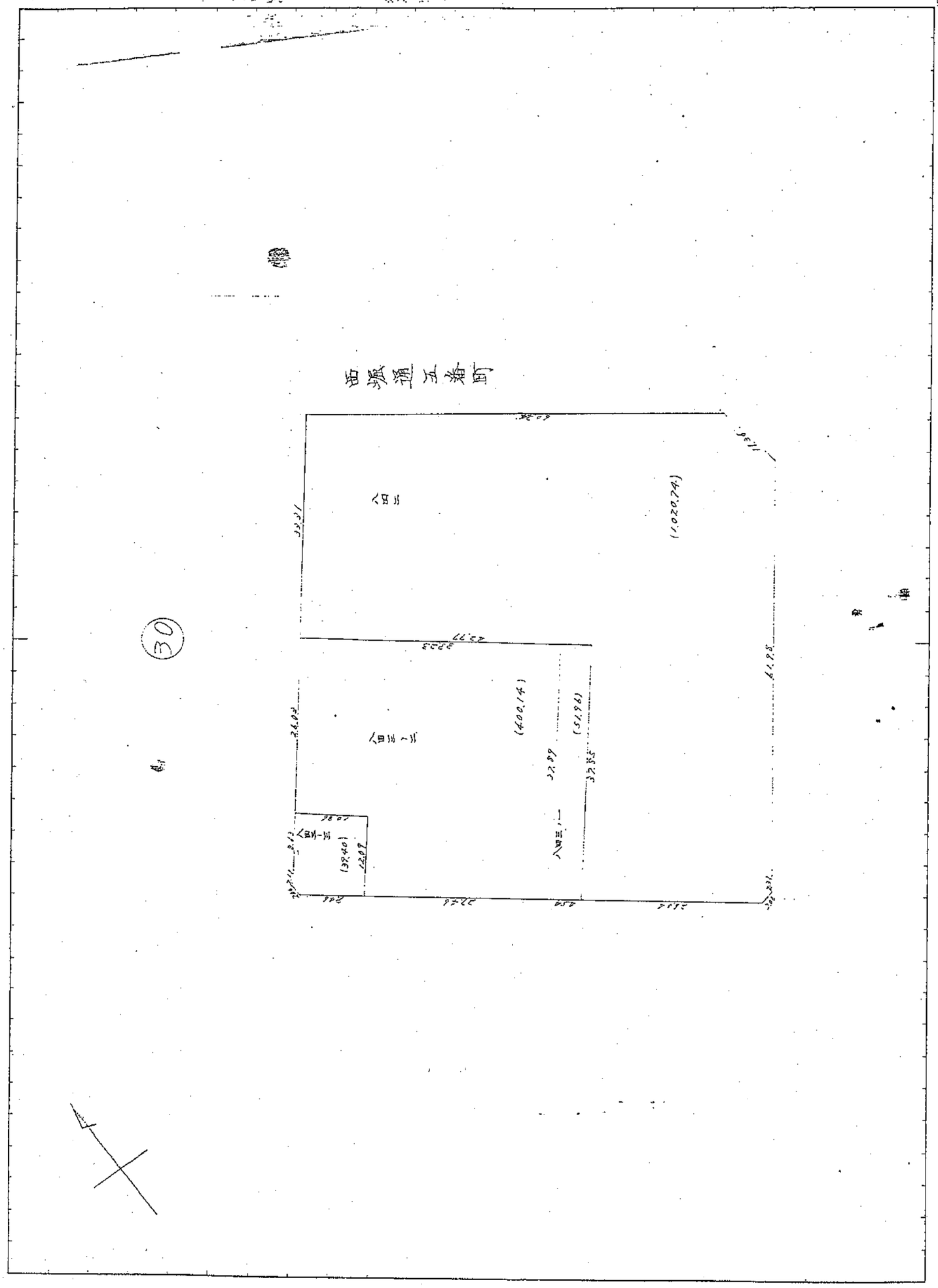
西濃通五番町
(1,020.24)
(400.14)
(57.96)
(39.40)
30

31

西堀通五番町

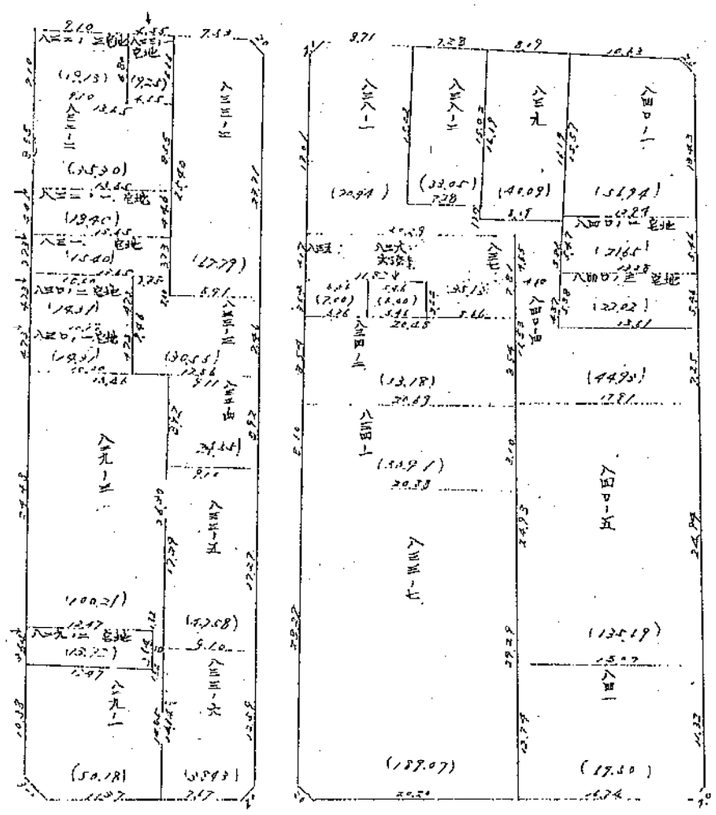

32

西堀通四番町

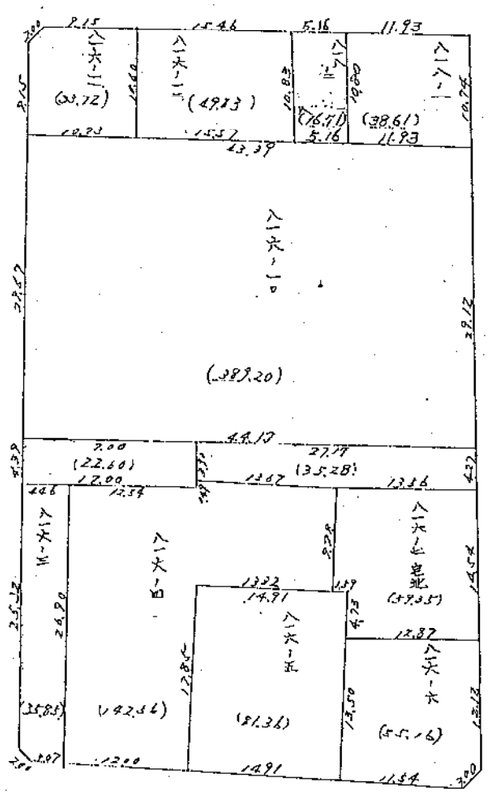
八一六-一二
(33.72)
八一六-一三
(49.23)
八一七
(16.71)
八一八-一
(38.61)
八一六-一〇
(383.20)
(22.60)
(35.28)
八一六-九
(49.35)
八一六-一四
(91.36)
八一六-一一
(55.16)

33

西堀通四番町

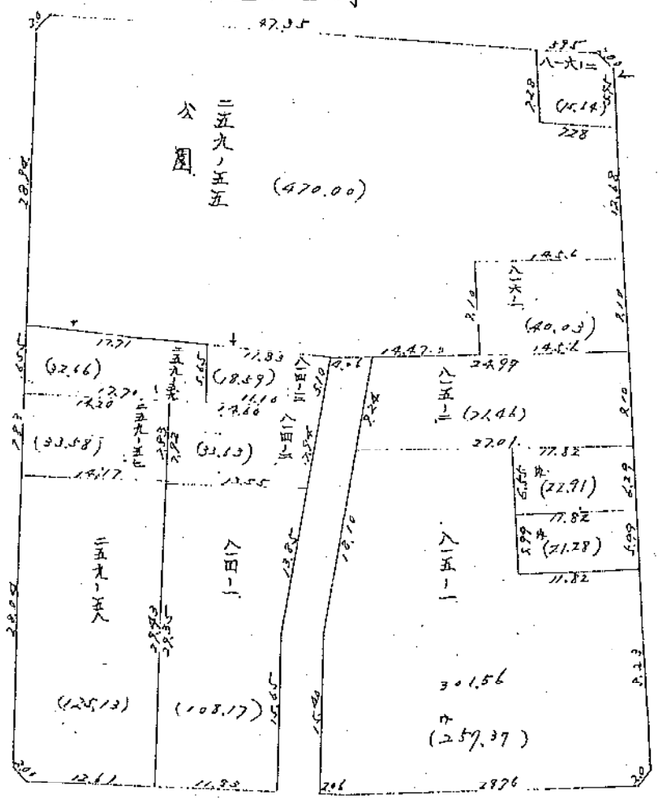
公園
二五九ノ五五
(470.00)
八一六ノ二
(40.03)
八一五ノ二
(22.91)
(21.28)
八一五ノ一
301.56
(257.37)
八一四ノ一
(103.17)
二五九ノ五八
(125.13)

34

西堀通三番町

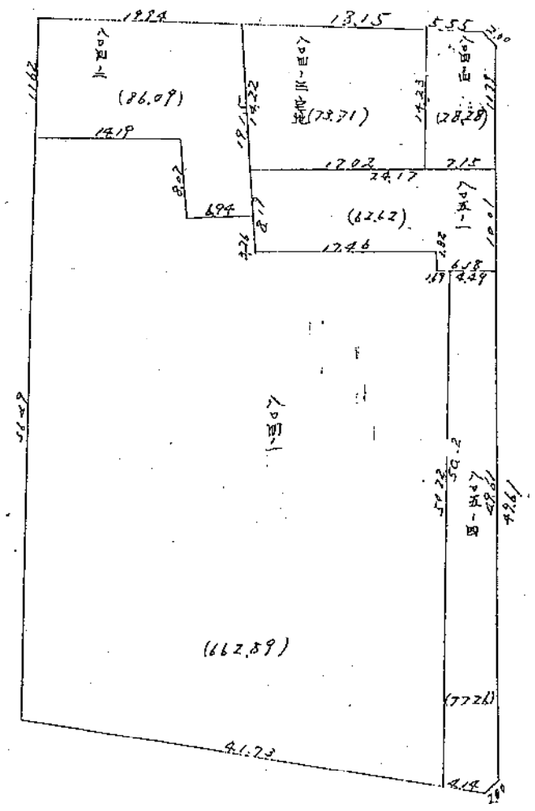

35

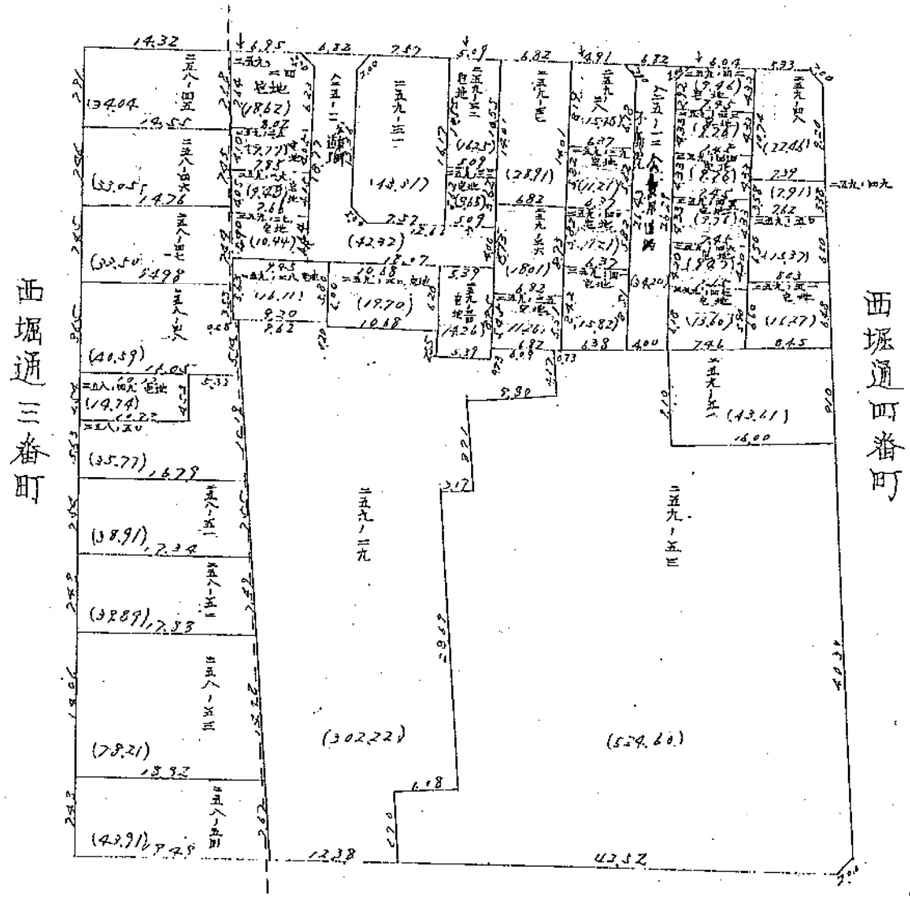

36

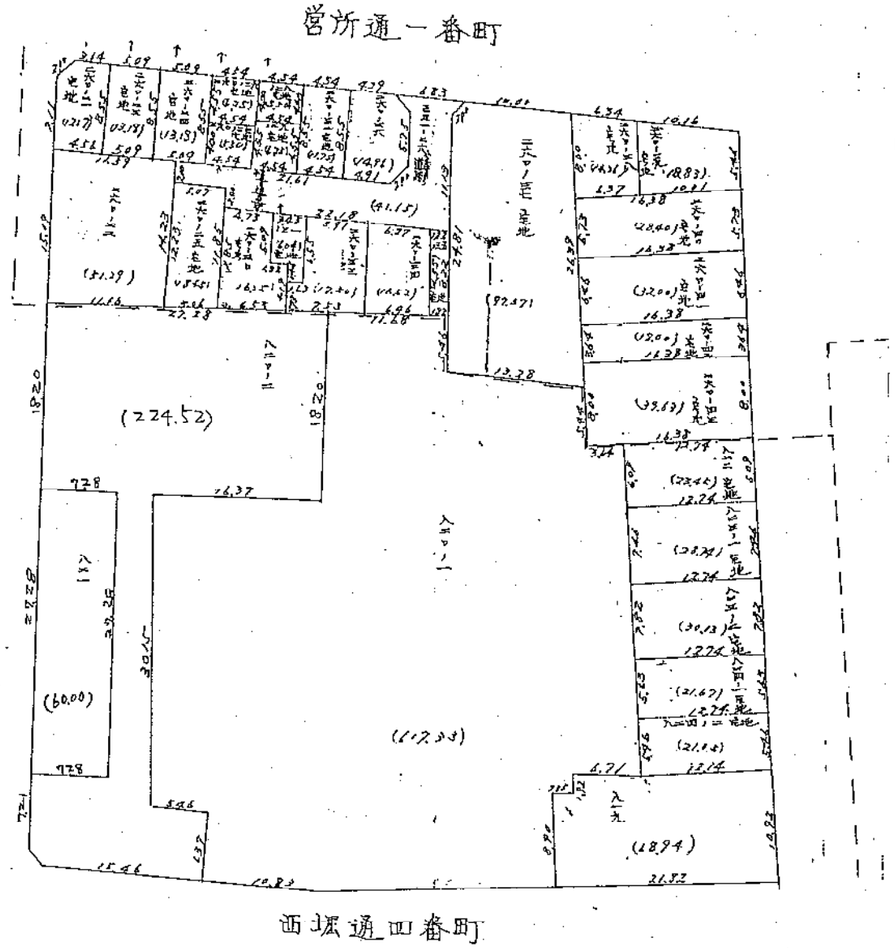

(37)

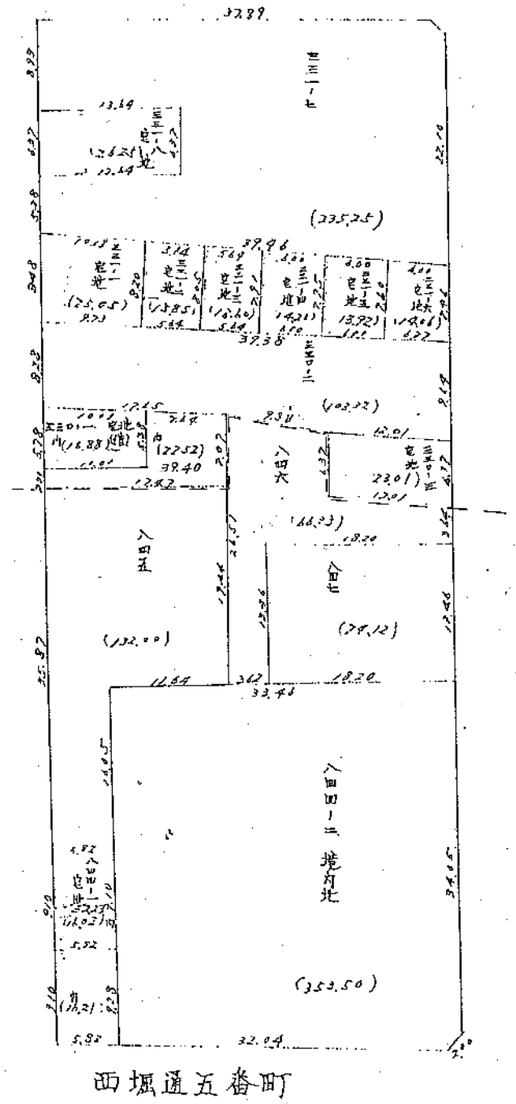

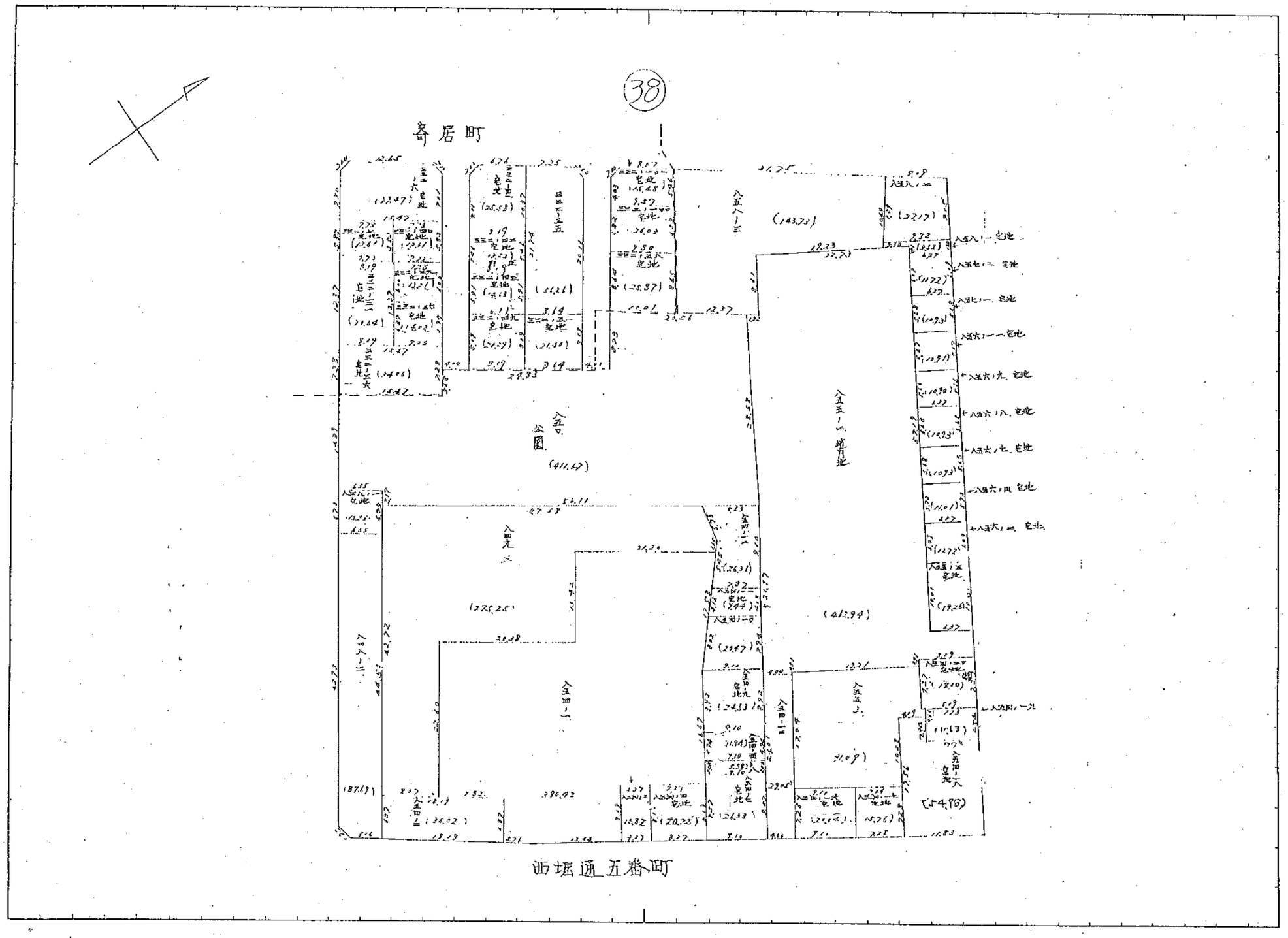
38
寄居町
西堀通五番町

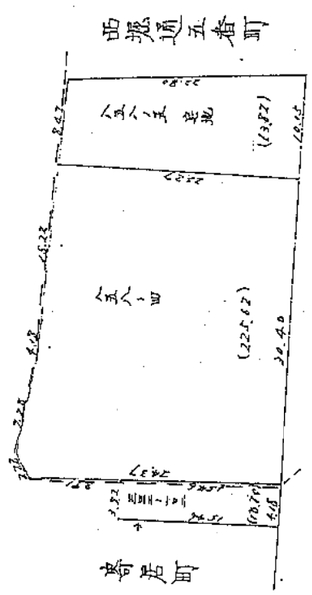


(39)

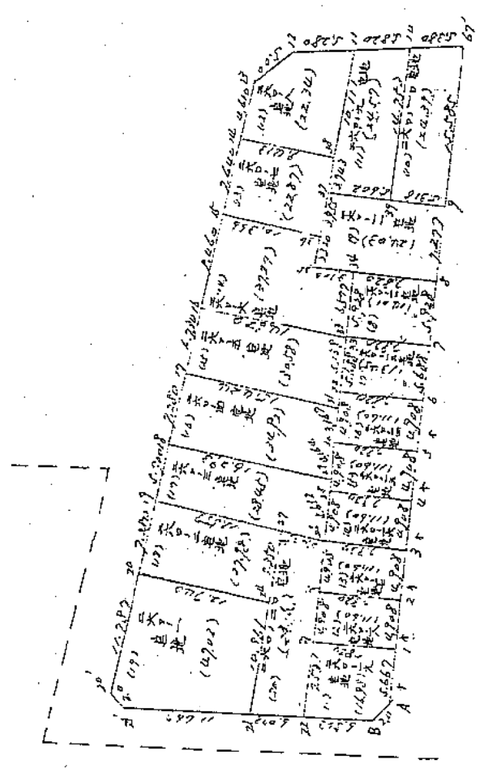


41

(42)

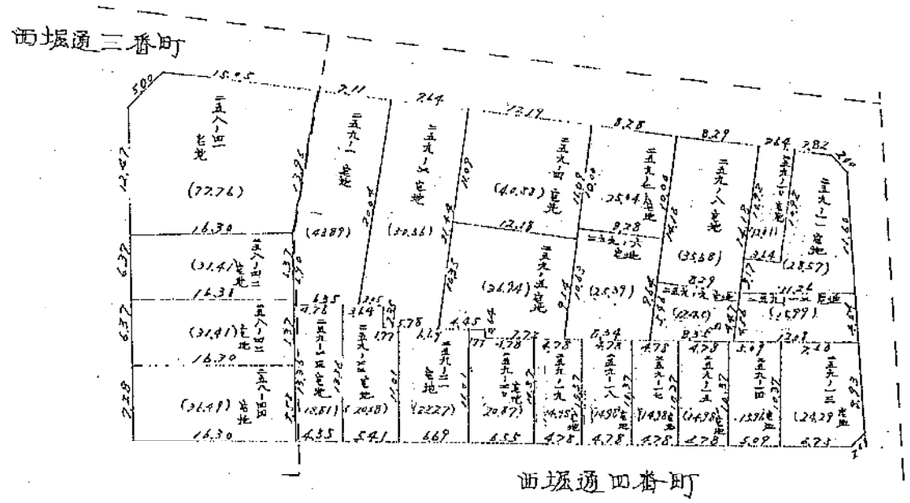

43

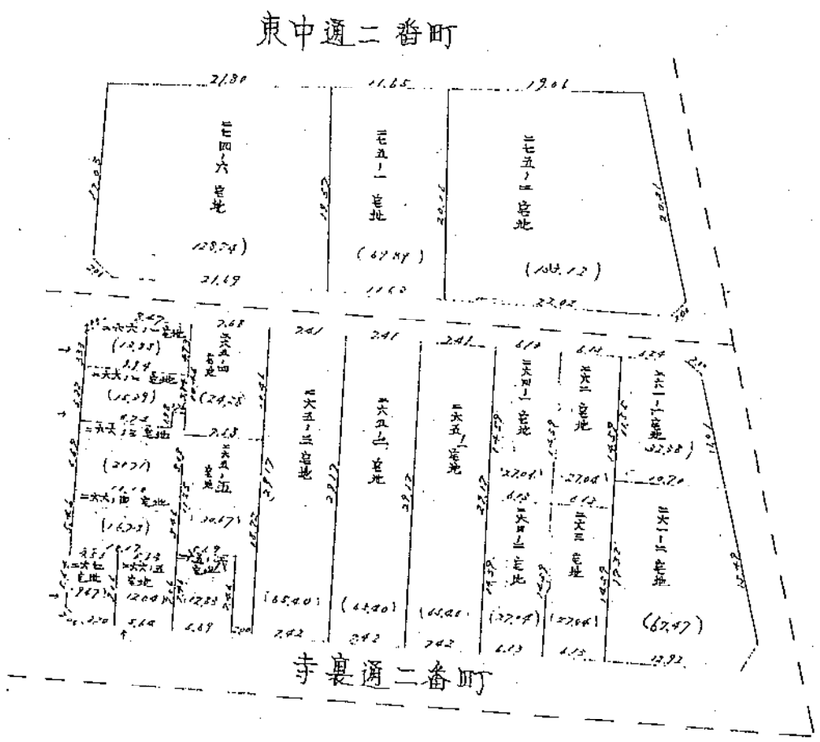

44

東中通二番町

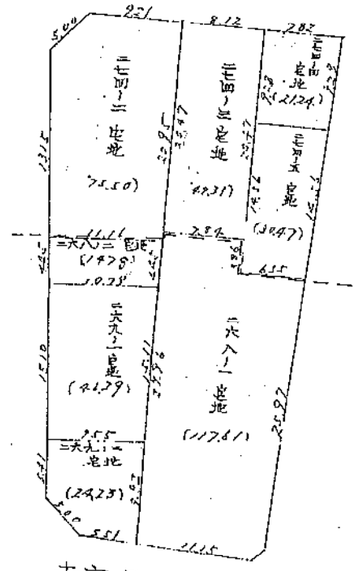

寺裏通二番町

45

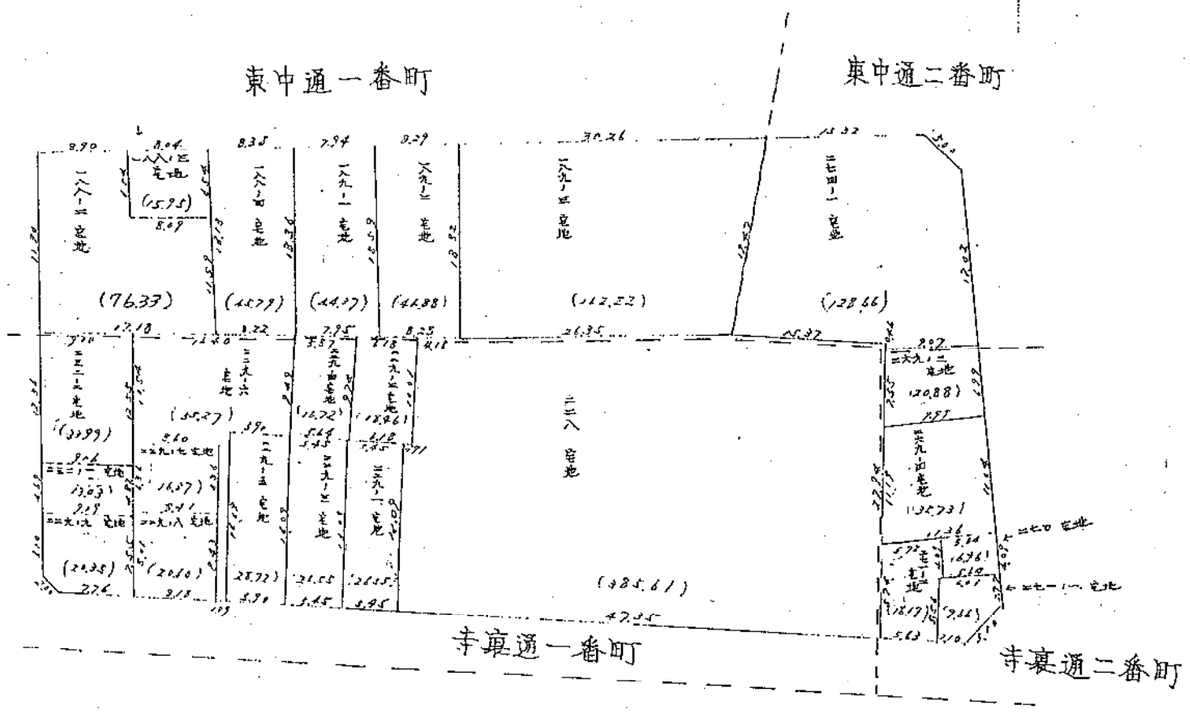

46

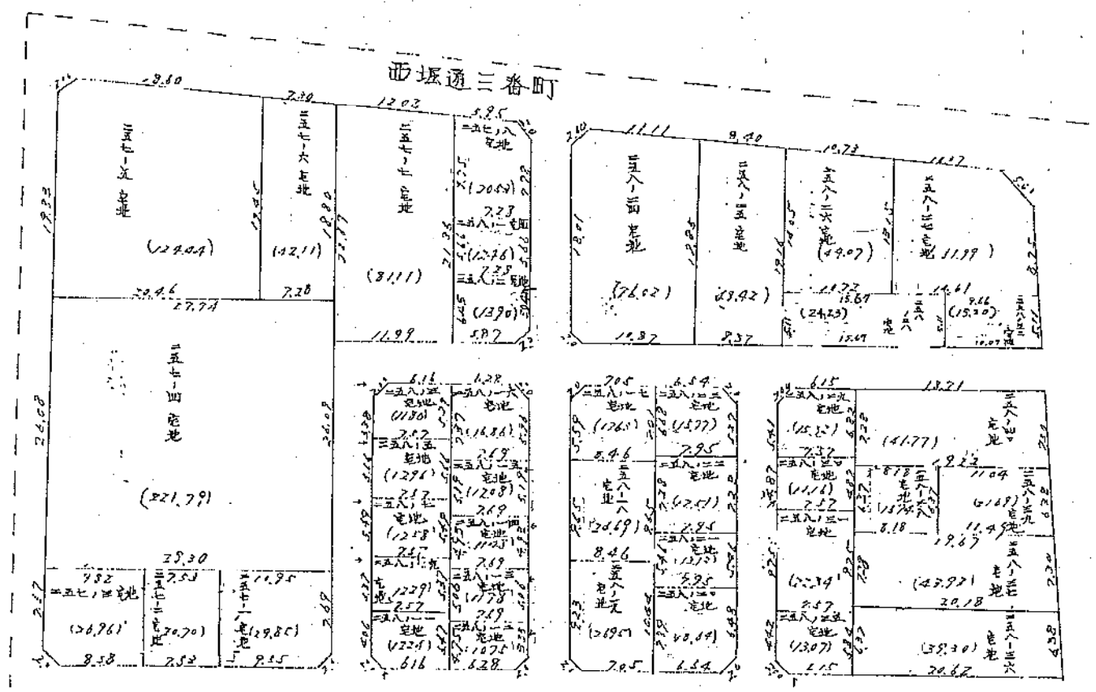

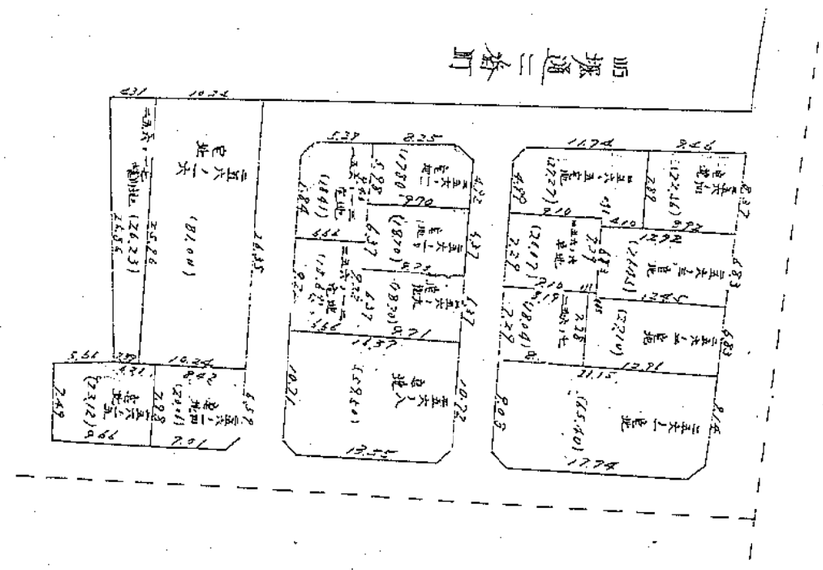


(50)

(47)

(48)

東中通一番町

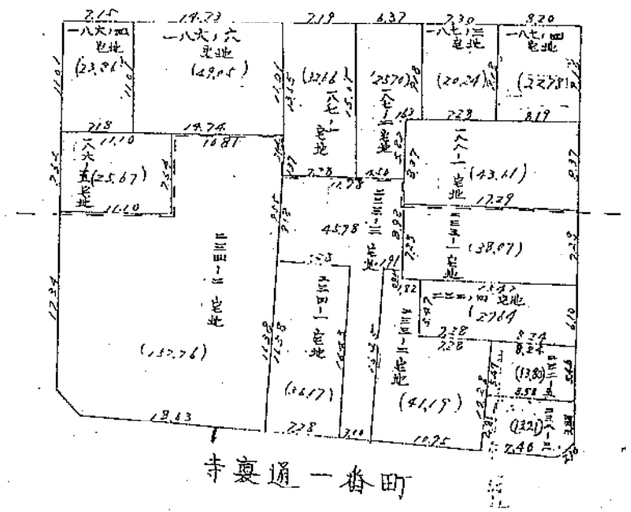


寺裏通一番町

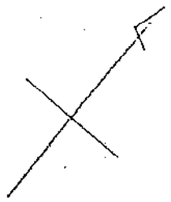

(51)

(49)

東中通一番町

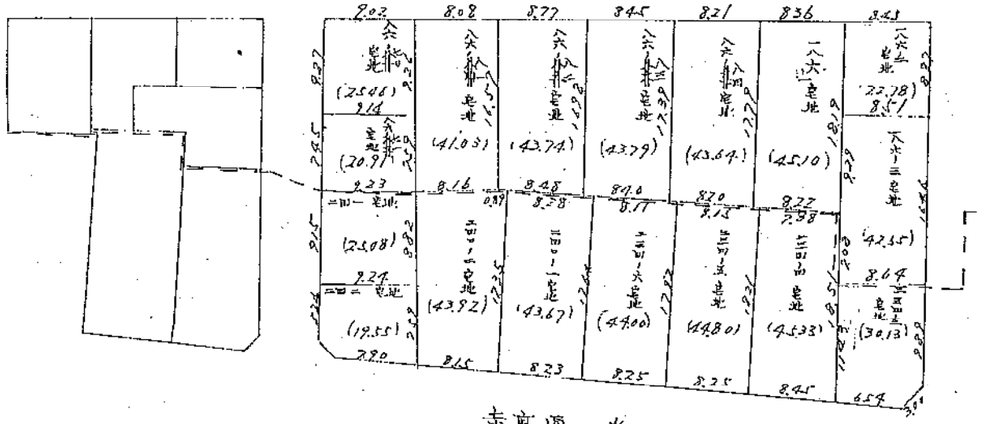

寺渕通一番町

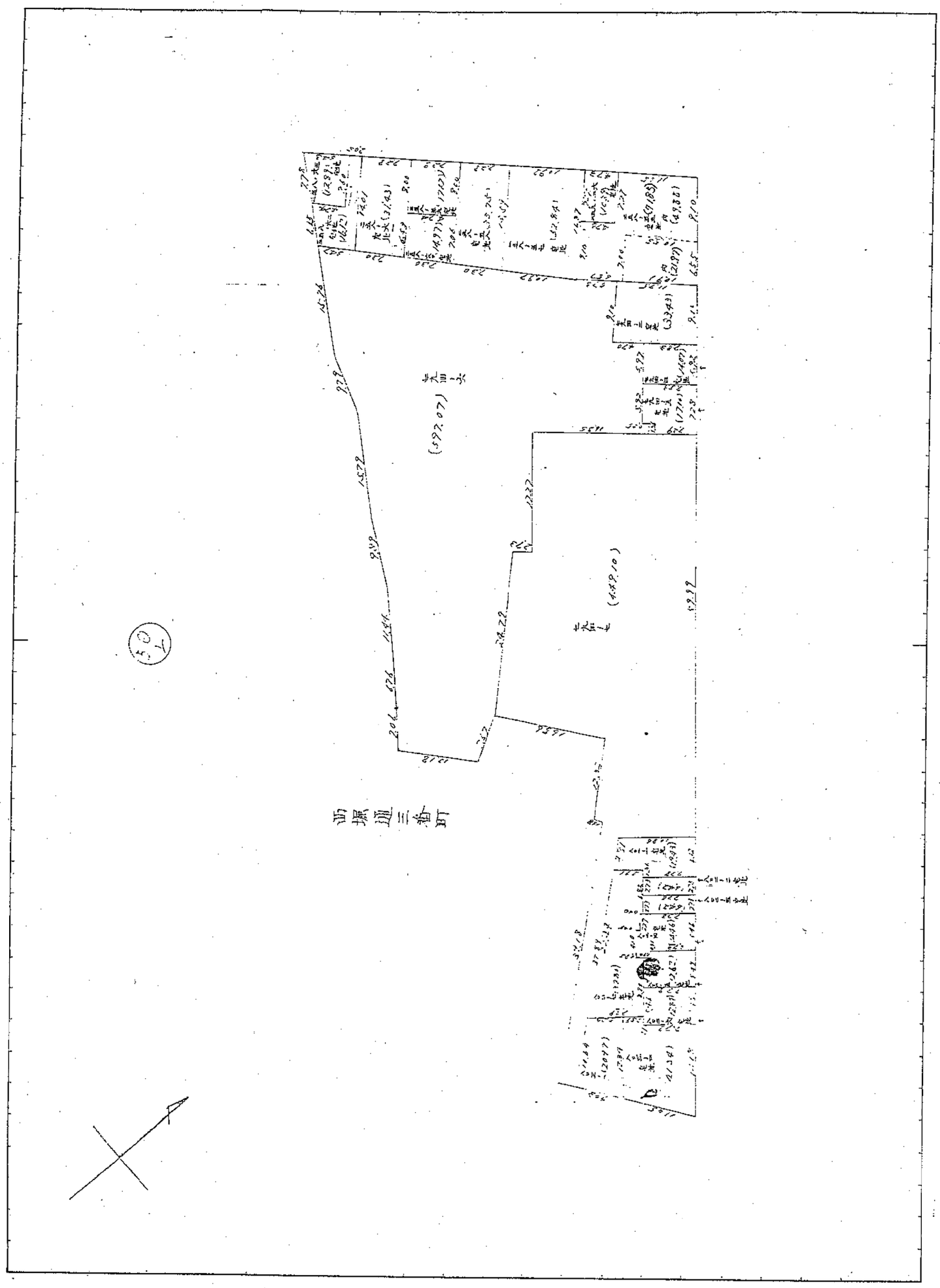
西堀通三番町

51

東中通一番町

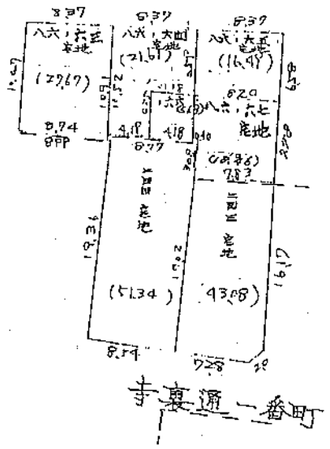

52

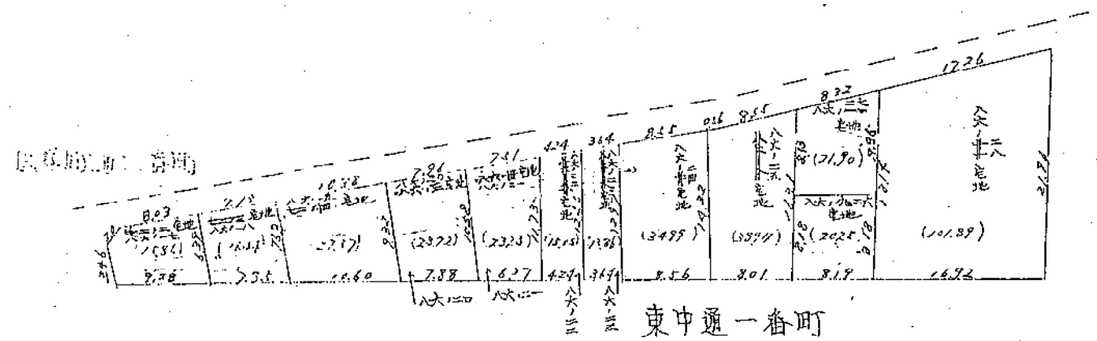

53

東中通一番町

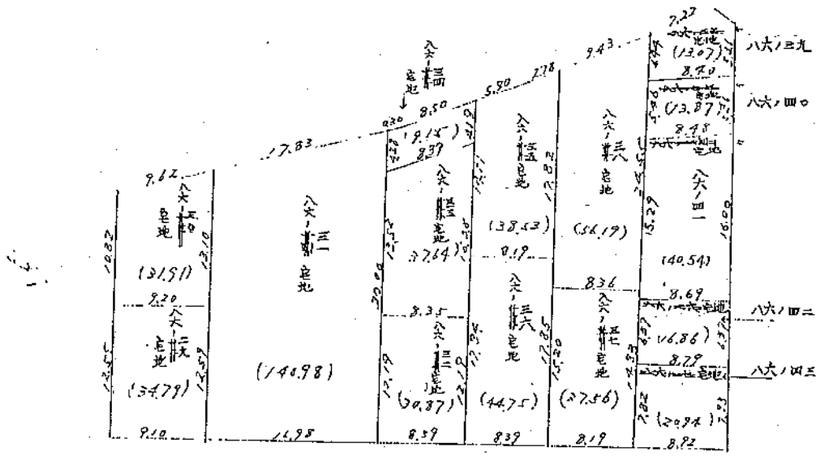
八六ノ三九
八六ノ四〇
八六ノ四二
八六ノ四三
八六ノ四一
八六ノ三八
八六ノ三七
八六ノ三六
八六ノ三五
八六ノ三四
八六ノ三三
八六ノ三二
八六ノ三一
八六ノ三〇
八六ノ二九
八六ノ二八
八六ノ二七
八六ノ二六
八六ノ二五
八六ノ二四
八六ノ二三
八六ノ二二
八六ノ二一
八六ノ二〇
八六ノ一九
八六ノ一八
八六ノ一七
八六ノ一六
八六ノ一五
八六ノ一四
八六ノ一三
八六ノ一二
八六ノ一一
八六ノ一〇
八六ノ九
八六ノ八
八六ノ七
八六ノ六
八六ノ五
八六ノ四
八六ノ三
八六ノ二
八六ノ一
宅地
(140.98)
(31.51)
(34.79)
(30.37)
(44.75)
(27.56)
(38.53)
(56.19)
(40.54)
(16.86)
(20.94)
(13.07)
(13.87)

54

東中通一番町

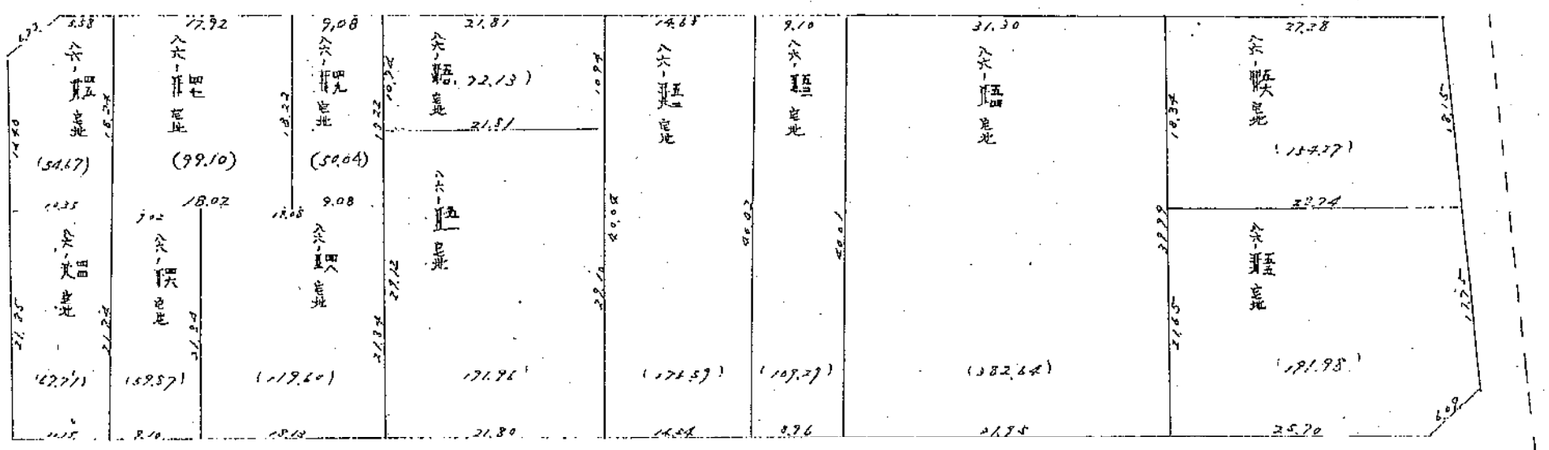
(54.67)
(99.10)
(50.04)
(22.13)
(157.27)
(62.71)
(58.57)
(119.60)
(171.96)
(174.53)
(105.27)
(382.64)
(181.98)

55

東中通一番町

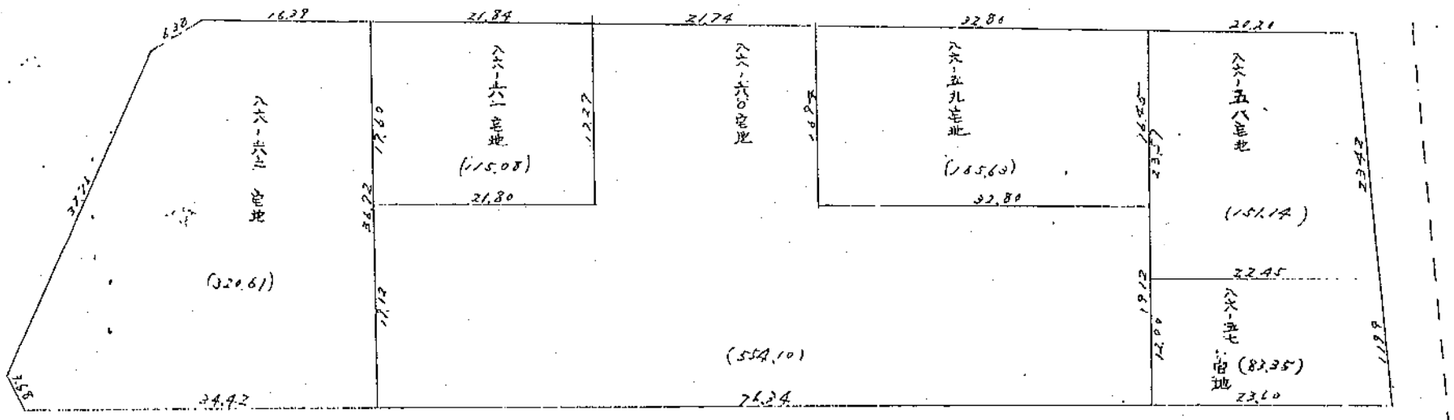
八六-六一 宅地
(320.61)
八六-六一 宅地
(115.08)
八六-六〇 宅地
(554.10)
八六-五九 宅地
(165.60)
八六-五八 宅地
(151.14)
八六-五七 宅地
(82.35)
16.38
21.84
21.74
32.86
20.26
21.80
32.80
22.45
24.42
76.24
23.10

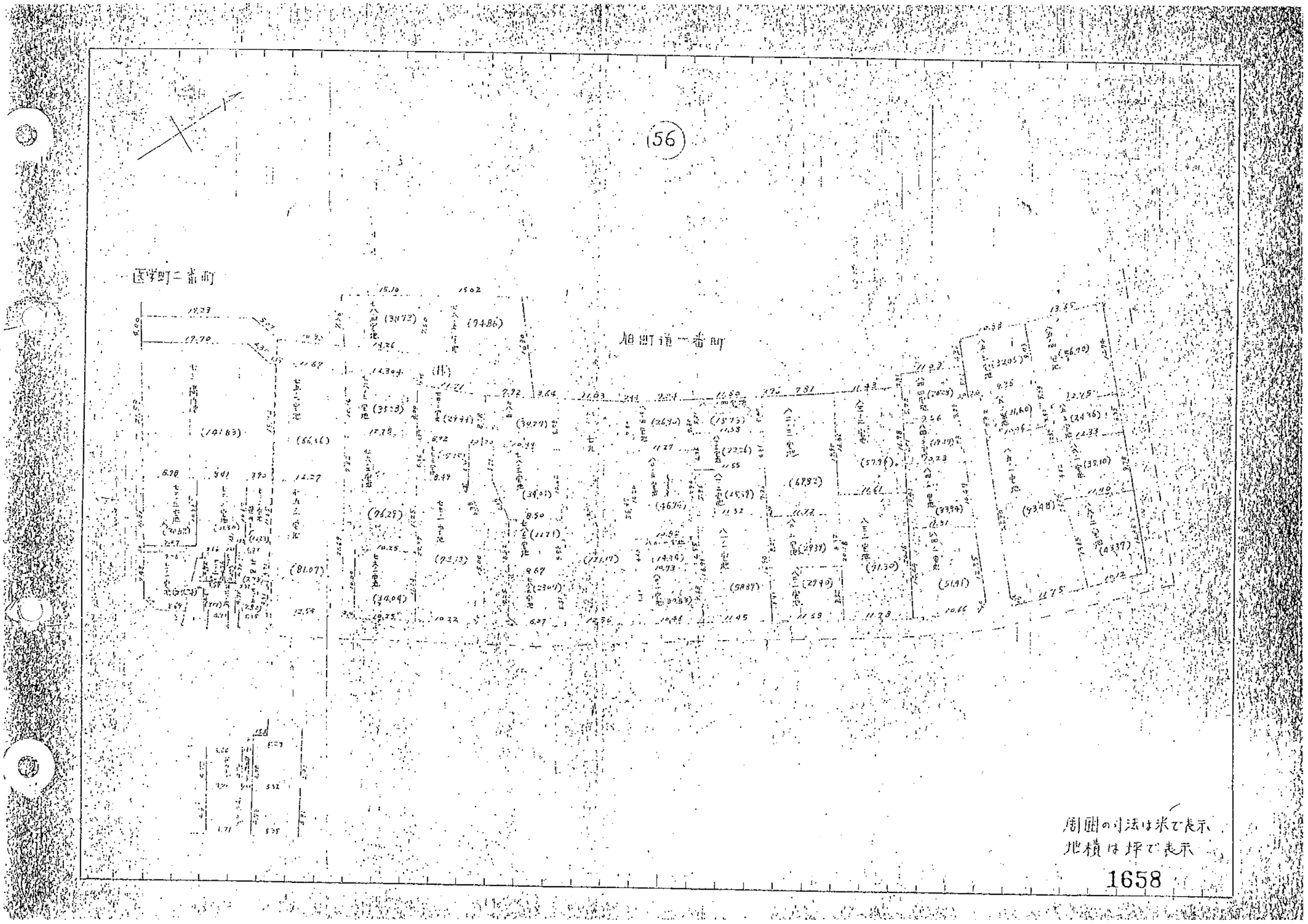
(56)
旭町通一番町
医学町二番町
周囲の寸法は米で表示
地積は坪で表示
1658
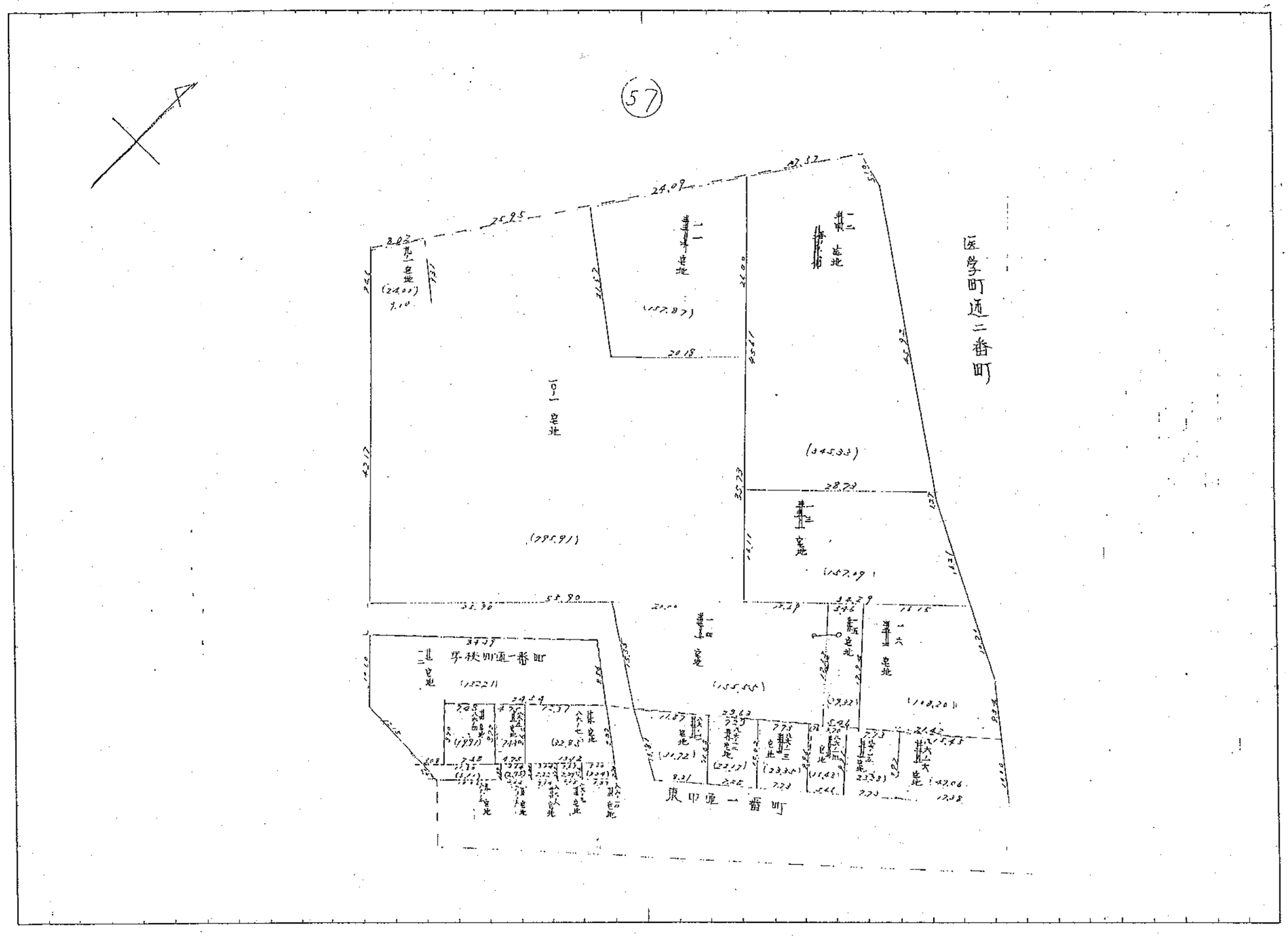
(57)