新潟鉄工所
車輌工場
臨港鉄道

縮尺千百分之壹

圖面整理地區圖

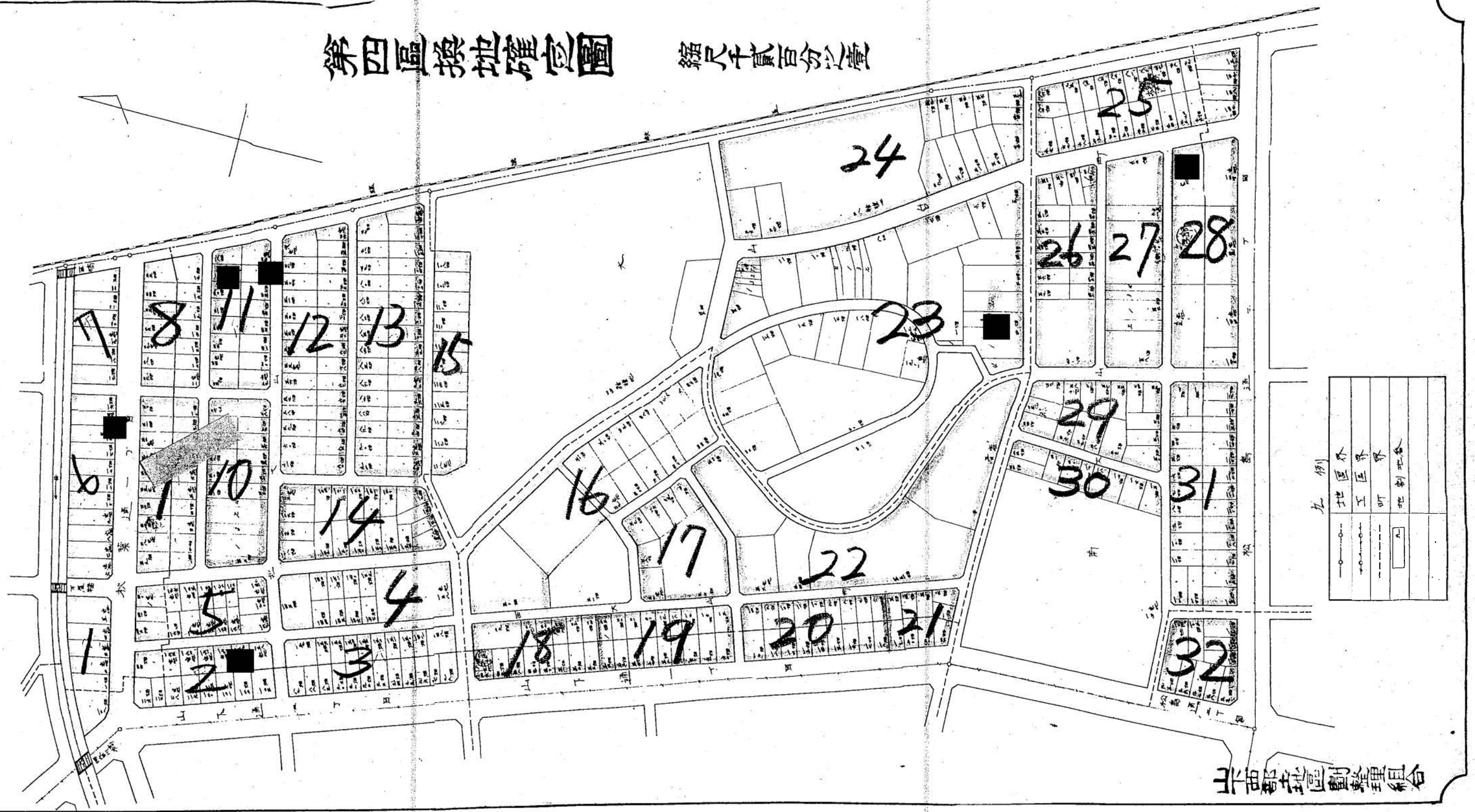

令和三年度圖面整理地区

西大谷川橋
才屋橋
苦橋
秋葉通一丁目
[redacted]
[redacted]
[redacted]

四區換地確定圖

縮尺千貳百分之壹

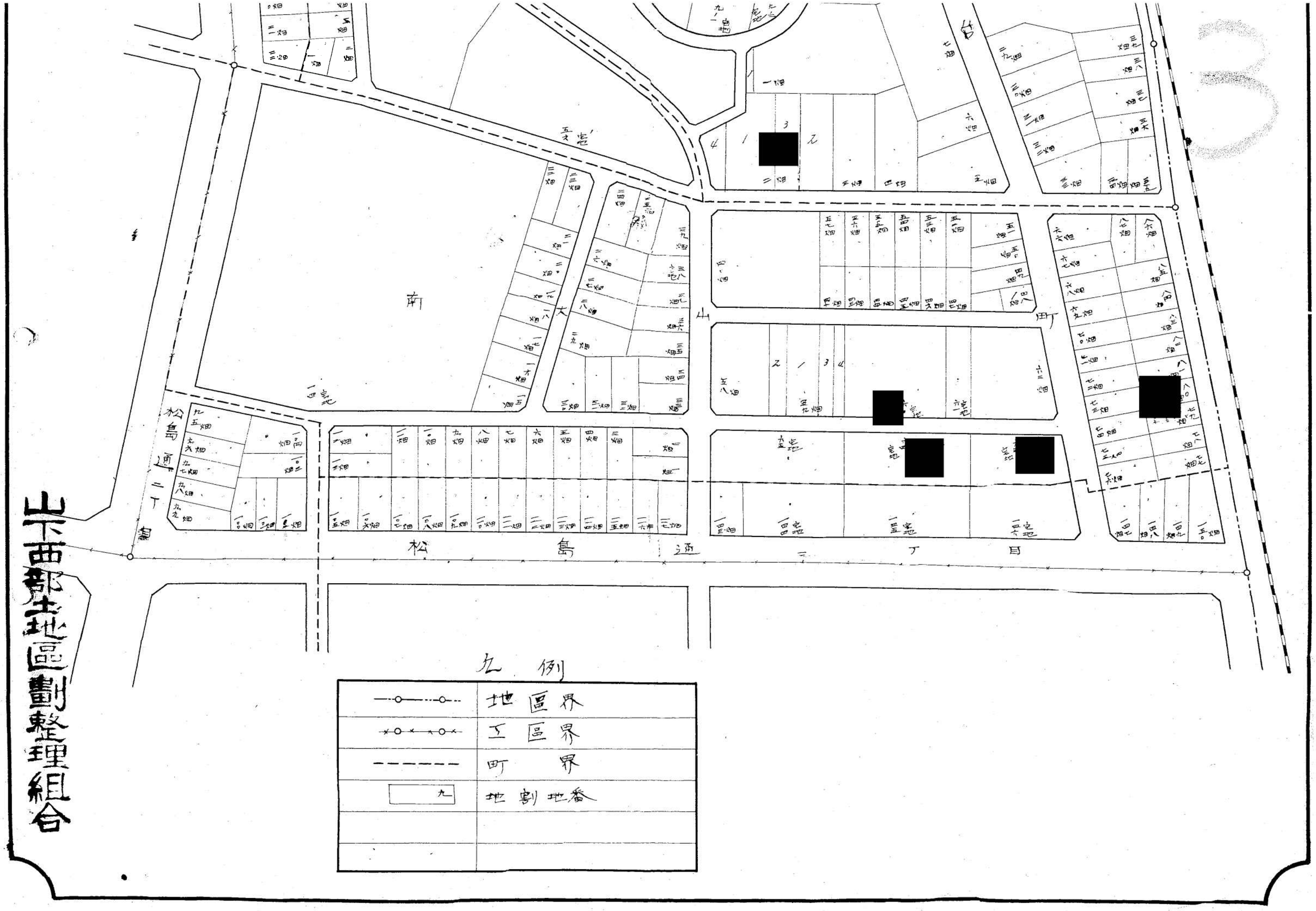
山下西部土地區劃整理組合
松島通二丁目
南大通
凡例
地區界
工區界
町界
地割地番

山下主部三代之曲性地

第四区第一號 口号 合 2

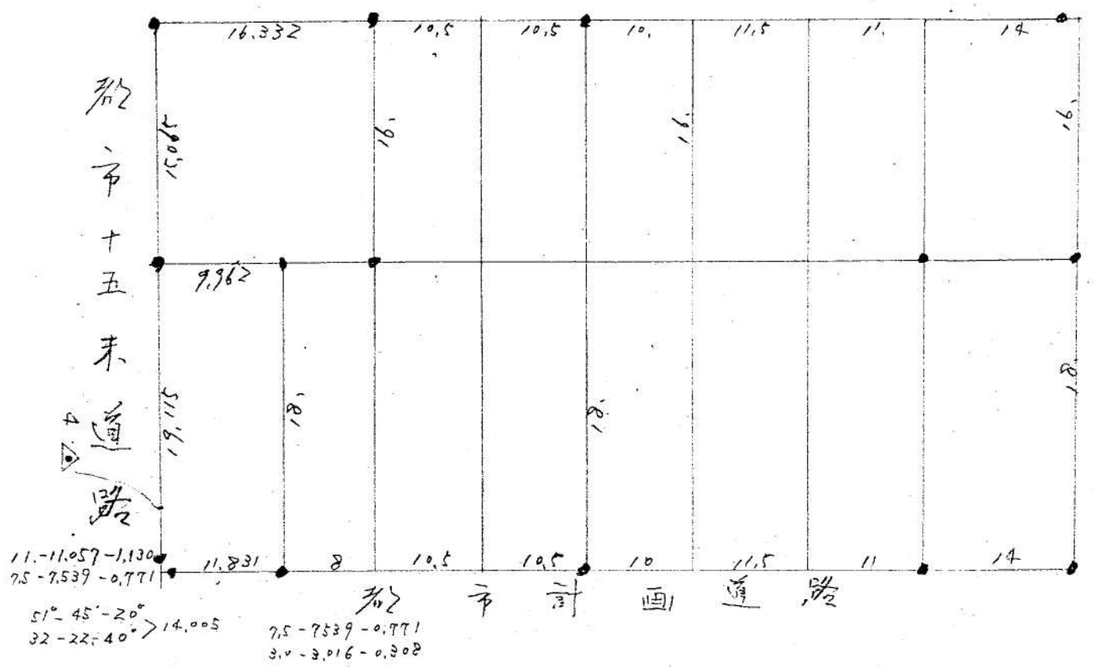

第四区第一號 イ号 1



第四区第一號 ニ号 4



第四区第一號 八号 合 3



第四区第一號
ホ 号 合

5

S 7.5394 — 7.7716
4.0211 — 9.4110
66°-34'-7"
28-17-53
8.174

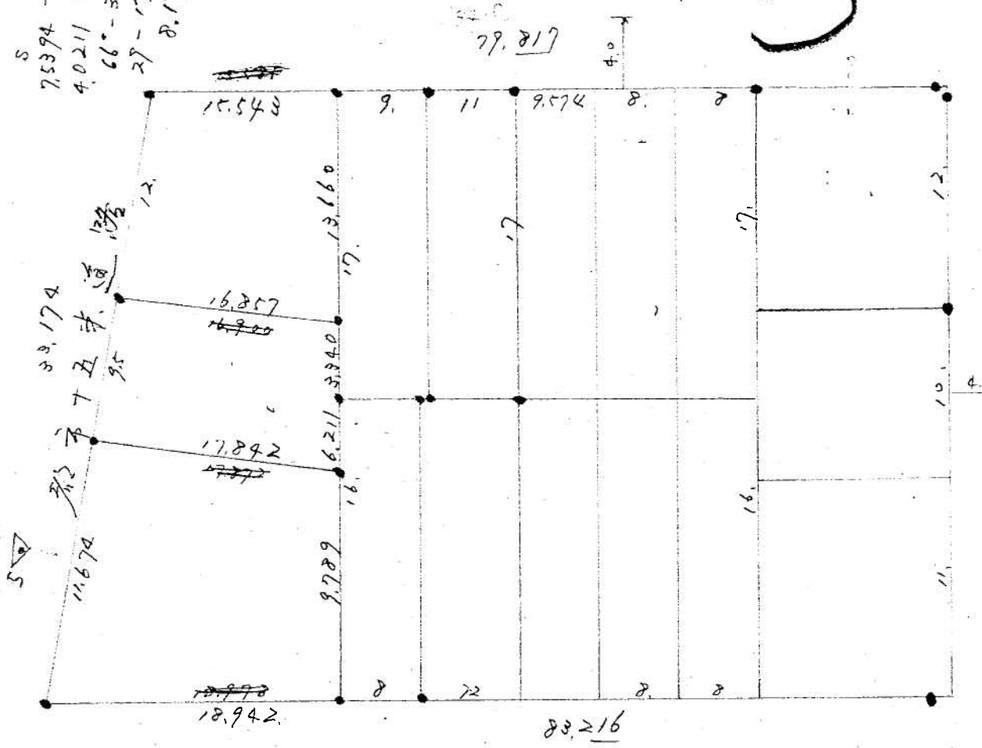

第四区第二號
ヘ 号

6



第四区第二號
チ 号 合

8

S-7.6766 - 3.0706
T-1.6375 - 0.6557



第四区第二號
ト 号

7



第四区第二號

又号合

10

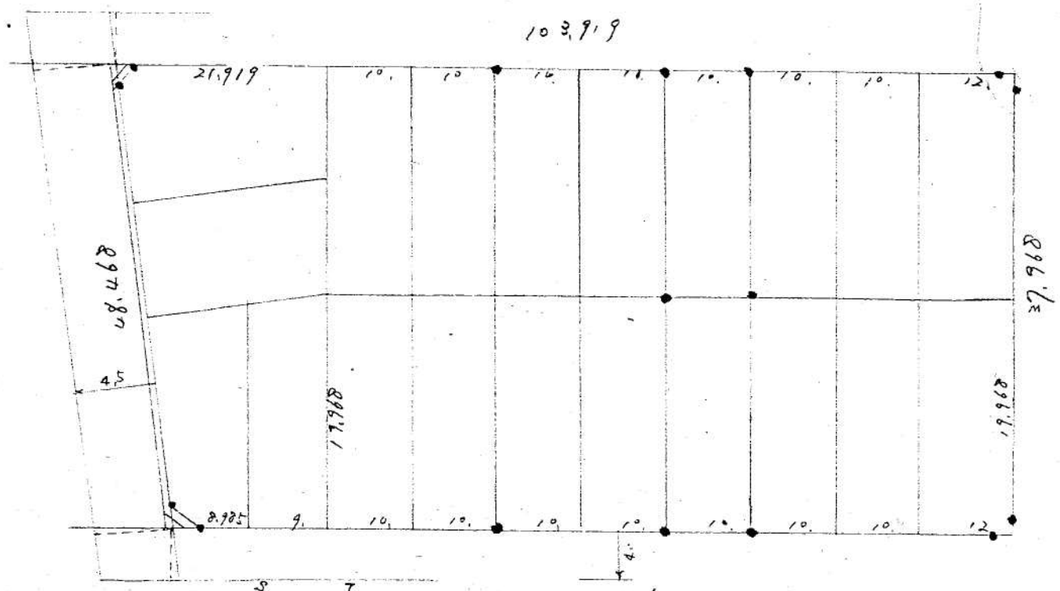

	S	T
4.5 —	4.524	0.462
4.0 —	4.021	0.411
3.0 —	3.016	0.308

第四区第二號

り号合

9



	S	T
4.5 —	4.524	0.462
3 —	3.016	0.308

ナ、60°-25'-42"
ル、35°-26'-18") 5.1779

第四区第三號

ヲ号合

12

4.958 - 0.88066
3.0718 - 0.66051



第四区第二號

ル号

11

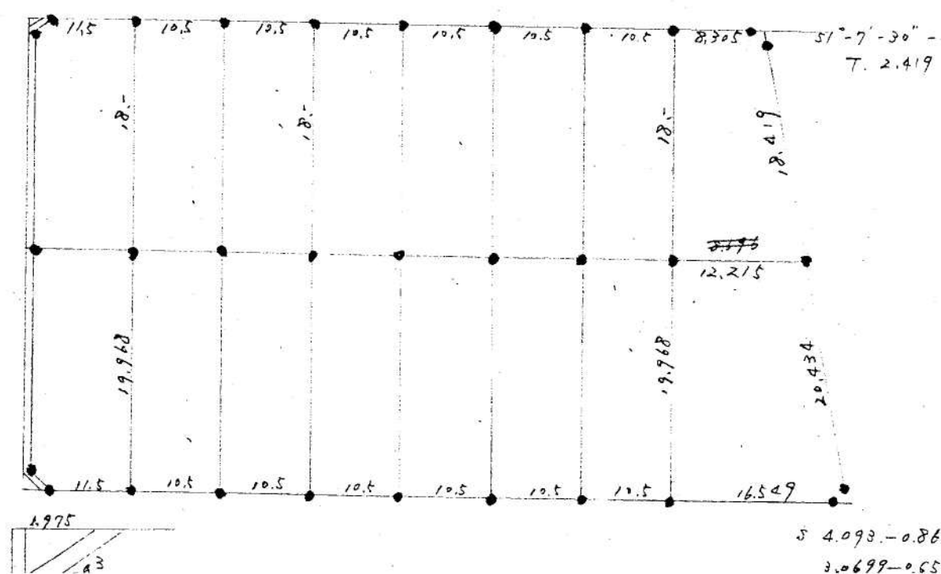

S 4.093 - 0.86
3.0699 - 0.65

第四区第二號
力号

14

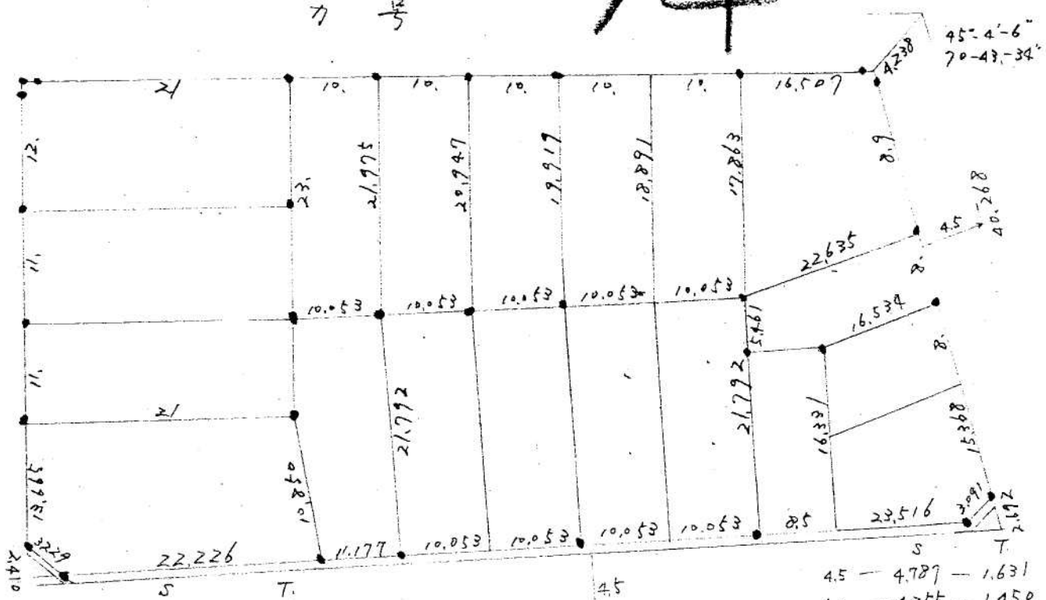

第四区第二號
イ号 ㊀

13

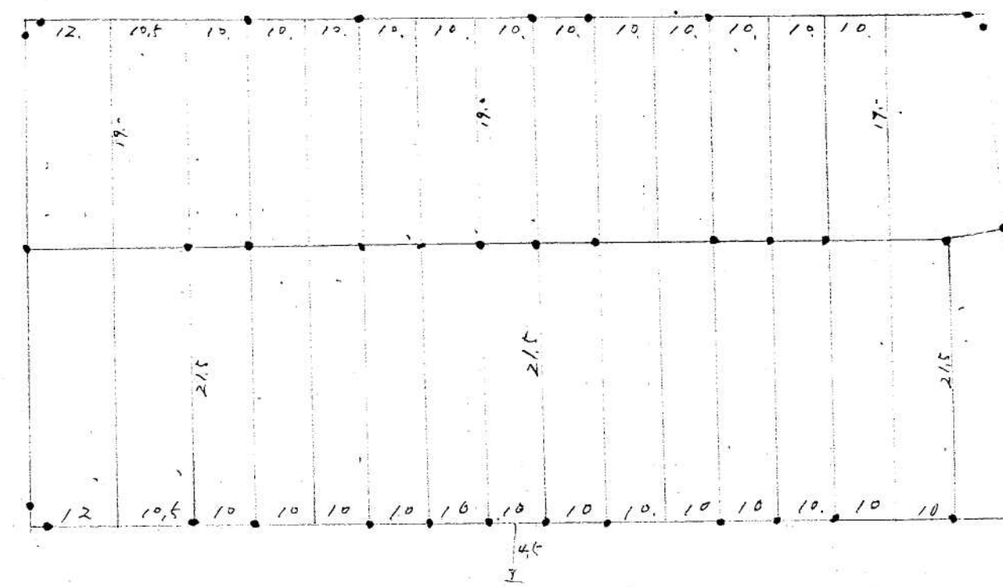

第四区第四號
ヨ号

15

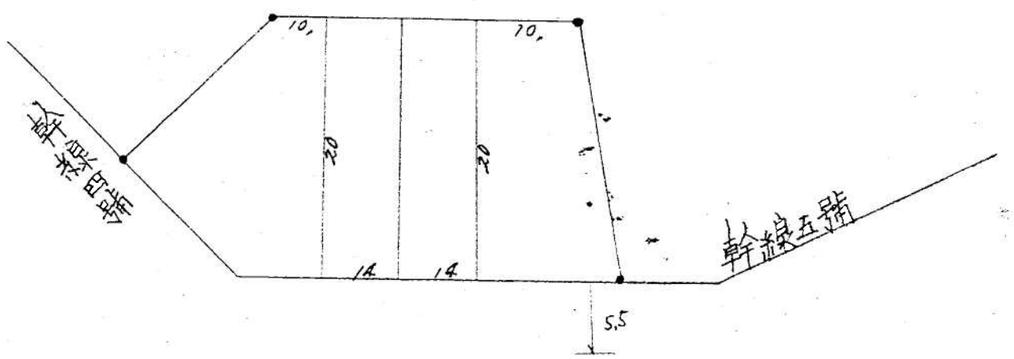

第四区第四號
ヨ号 ㊀

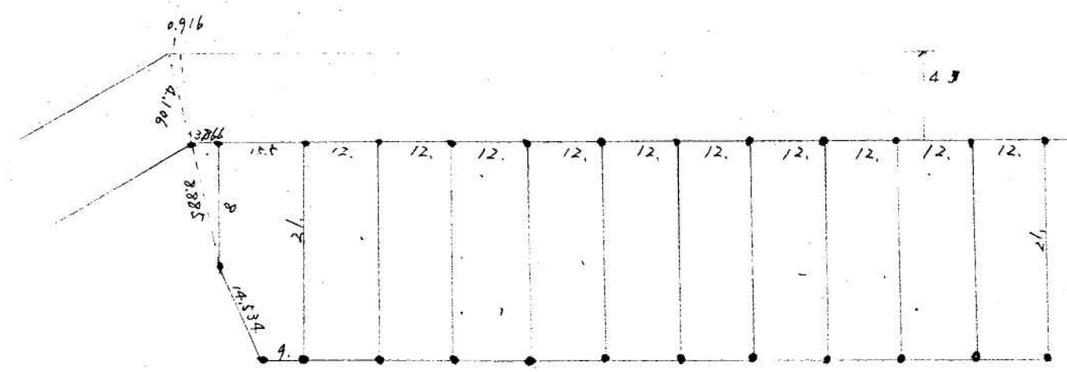

12、 [illegible]

第四区第五號 L号

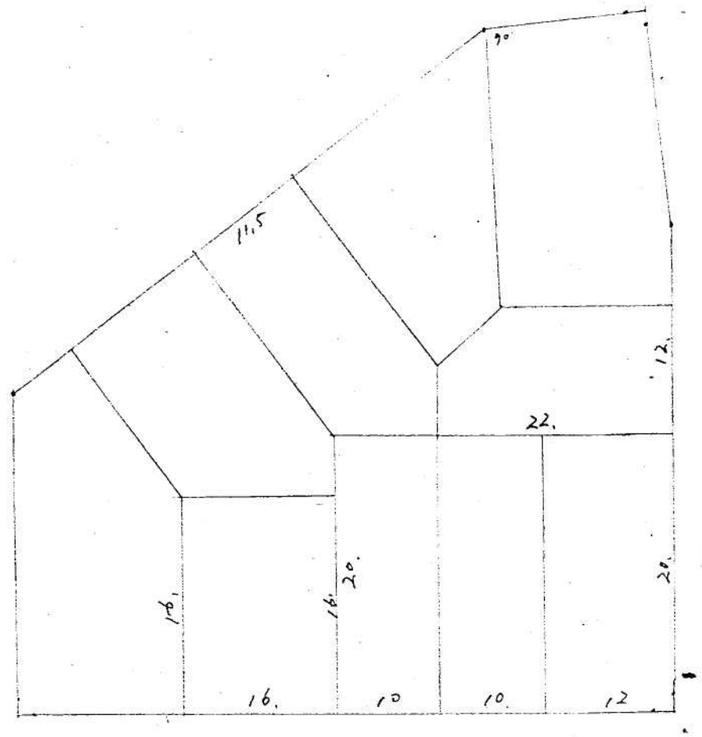

第四区第五號 9号

16?

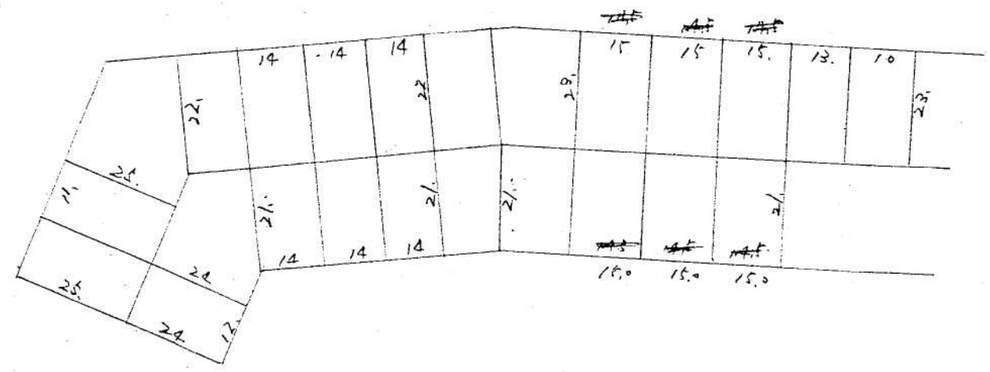

第四区第五号 ソ号

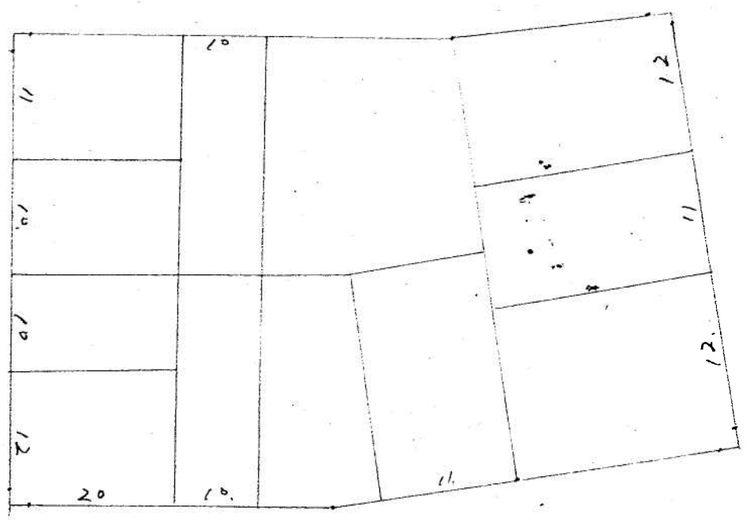

第四区第五號 ソ号

17

都市計画

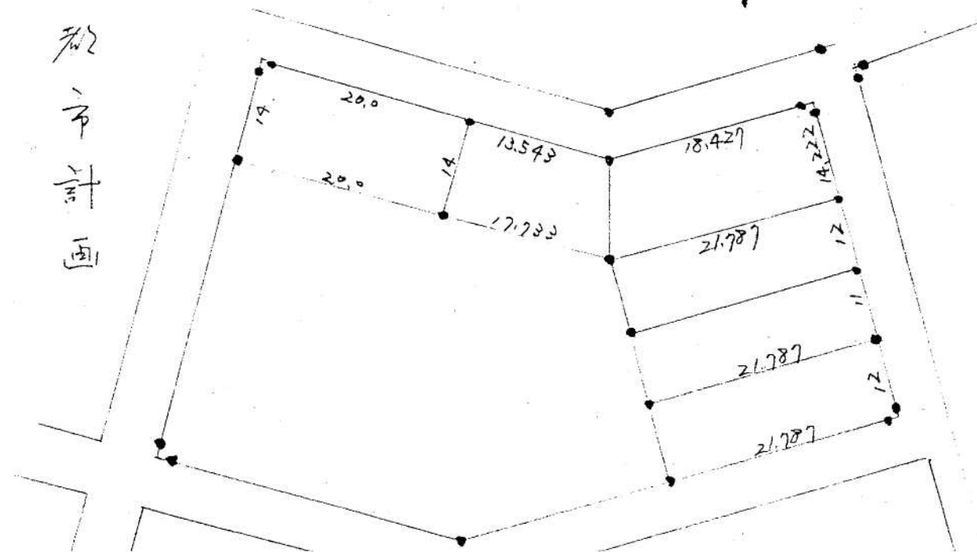

18

第四区第五號ツ

其一 金

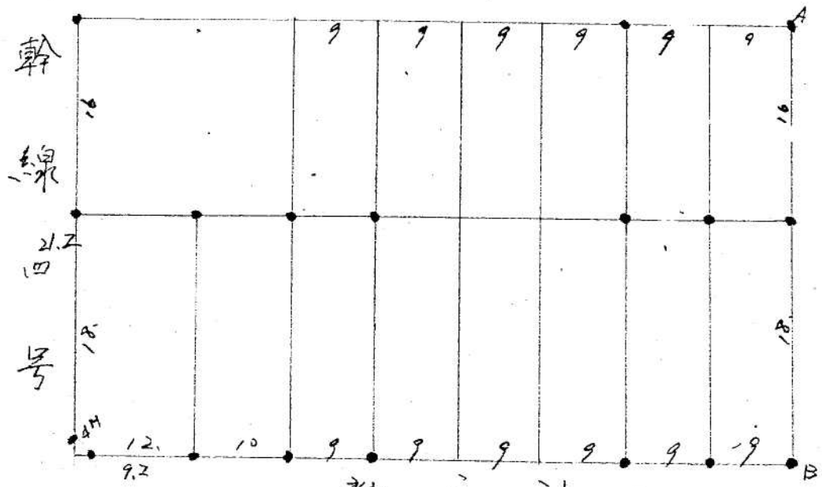

都市計画

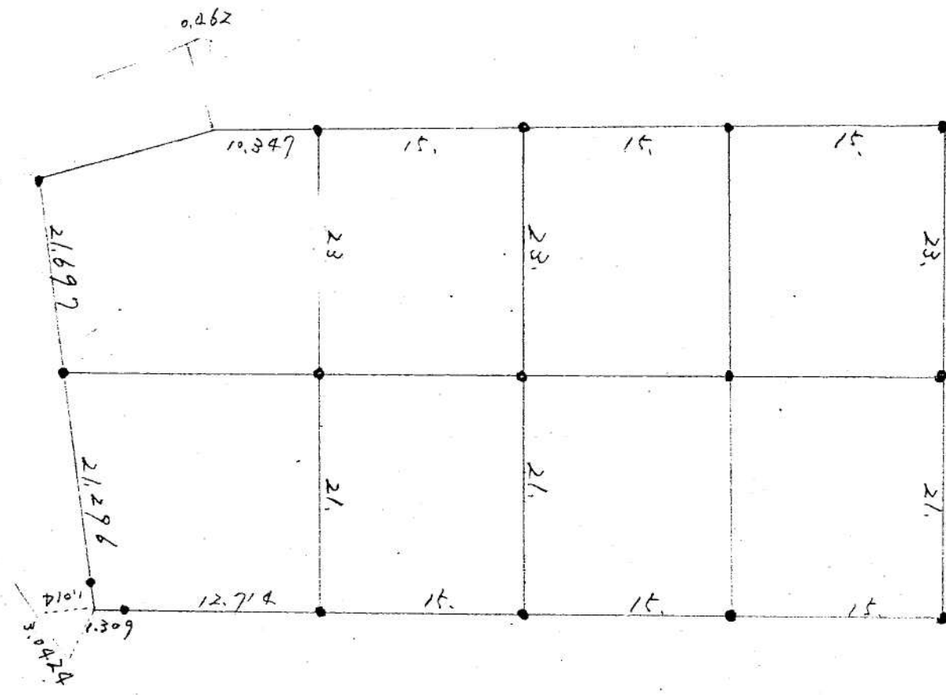

20

第四区第六號

六号其一 金

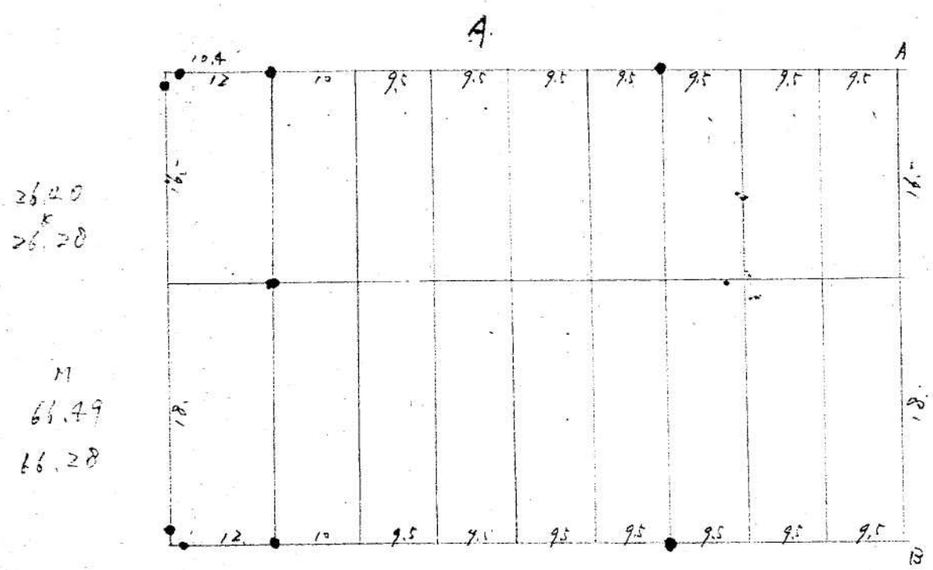

第四区第五號

ツ号其二 金

19



都市計画

第四区第六號 22

十 号

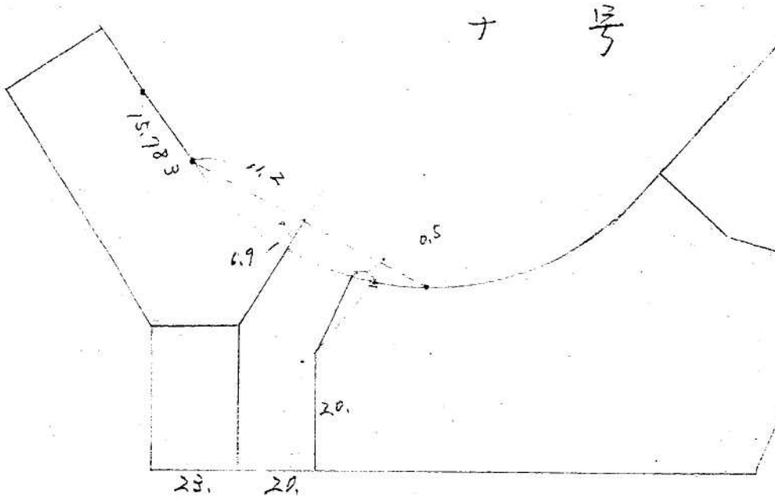

21

144.097

> 73°-43'-40"

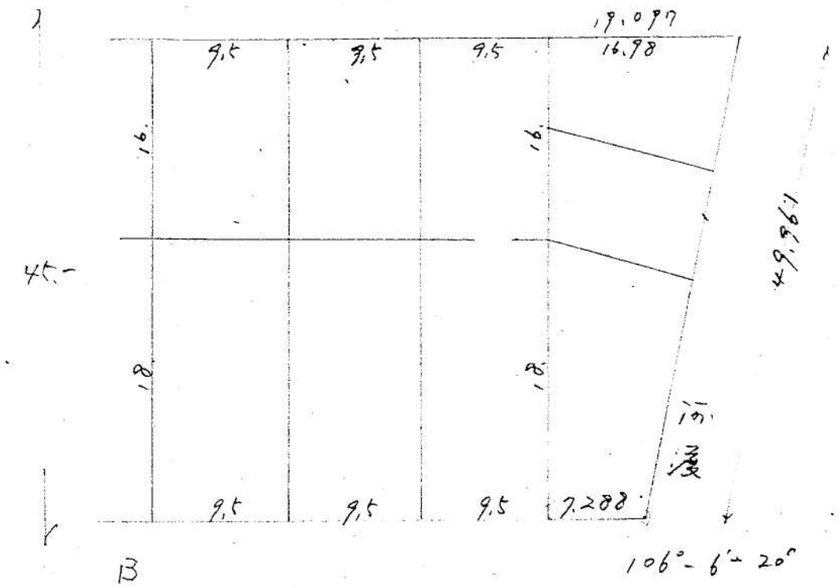

第四区第六號

示号其ニ之全

第四区第七號 23

ふう 号

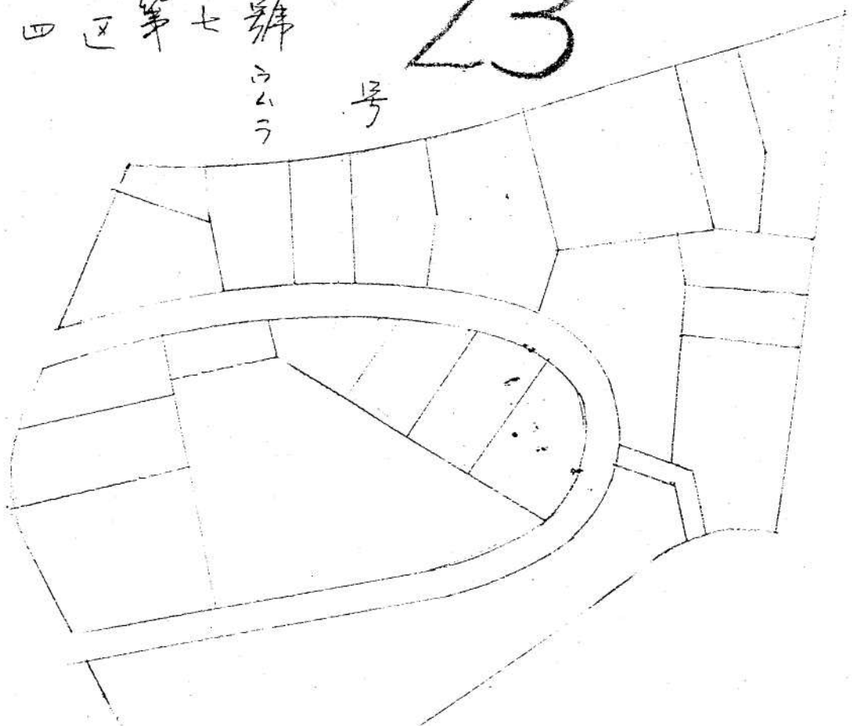

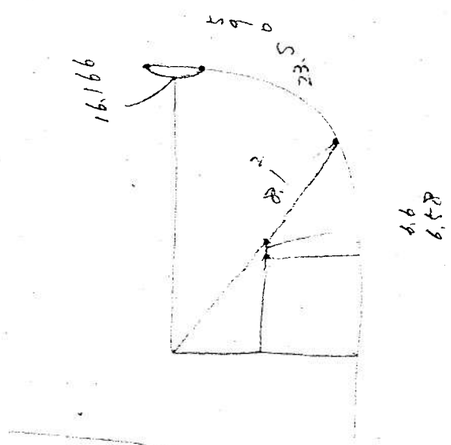

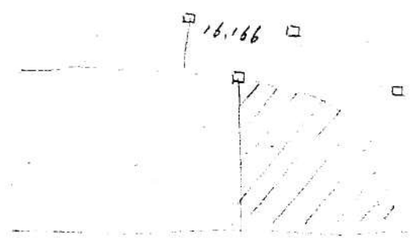



第四区第八號

井号 24



16.74 42.426. 42.226 91.166

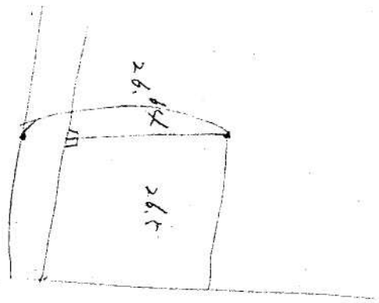

第四区第九號

才号 26



第四区第九號

Ⓐ 25



第四区第九號

ヤ号全

28



第四区第九號

イ号全

27



第四区第十號

ケ号全

29

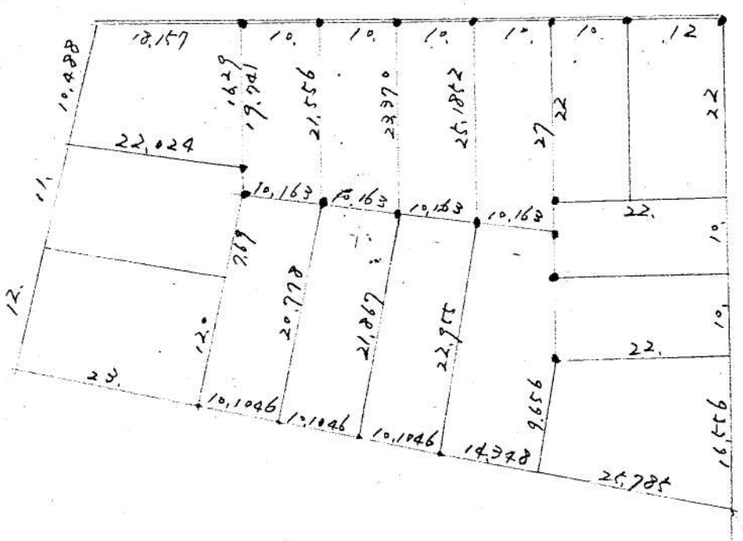

第四区

30

第四区第十號

ヲ号会

32

第四区第十號

コ号会

都市道路

22.

一十目
南大山町
主瀬町三丁目
主瀬町三丁目
船道
川
港鉄道

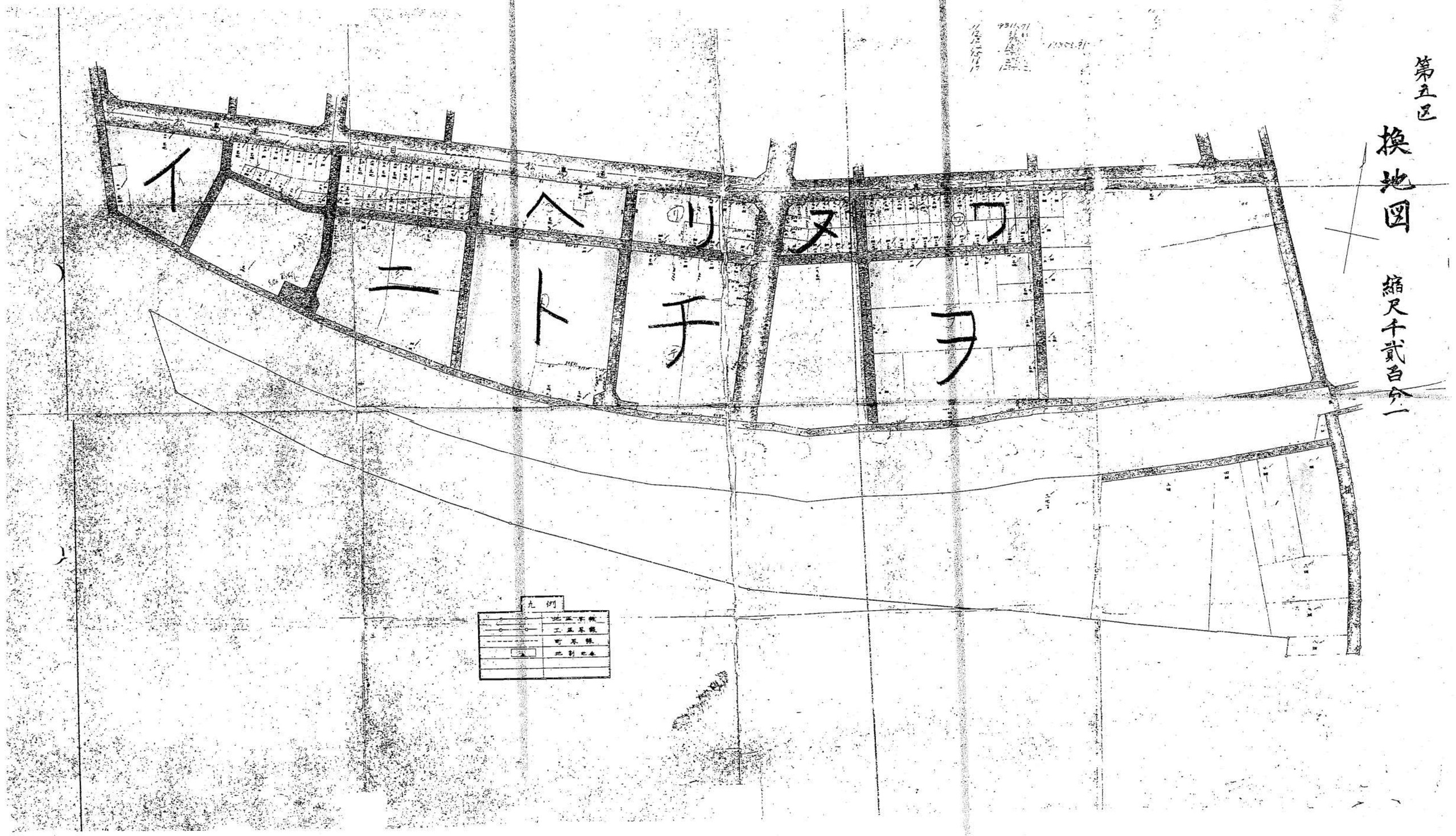
第五区
換地図
縮尺千貳百分一
イ
ニ
ト
ヘ
チ
リ
ヌ
ヲ
ワ
凡例
地区界線
工区界線
町界線
地割番号

第五区

換地図

縮尺千貳百分




松島通
11 9311.71
12 6600
13 7300
14 1511.00
15 1741.00
16 2790.00
17 1737.20

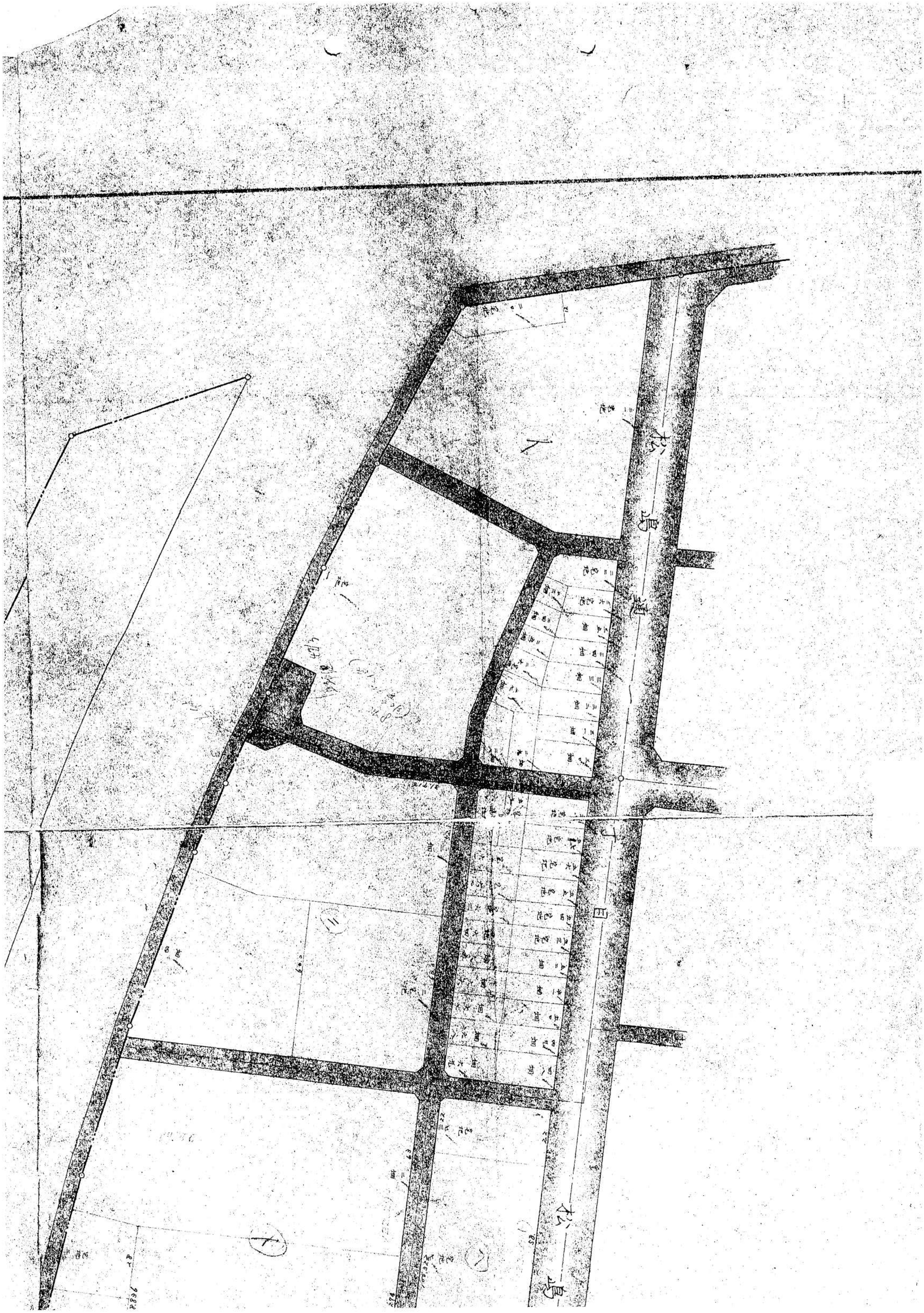

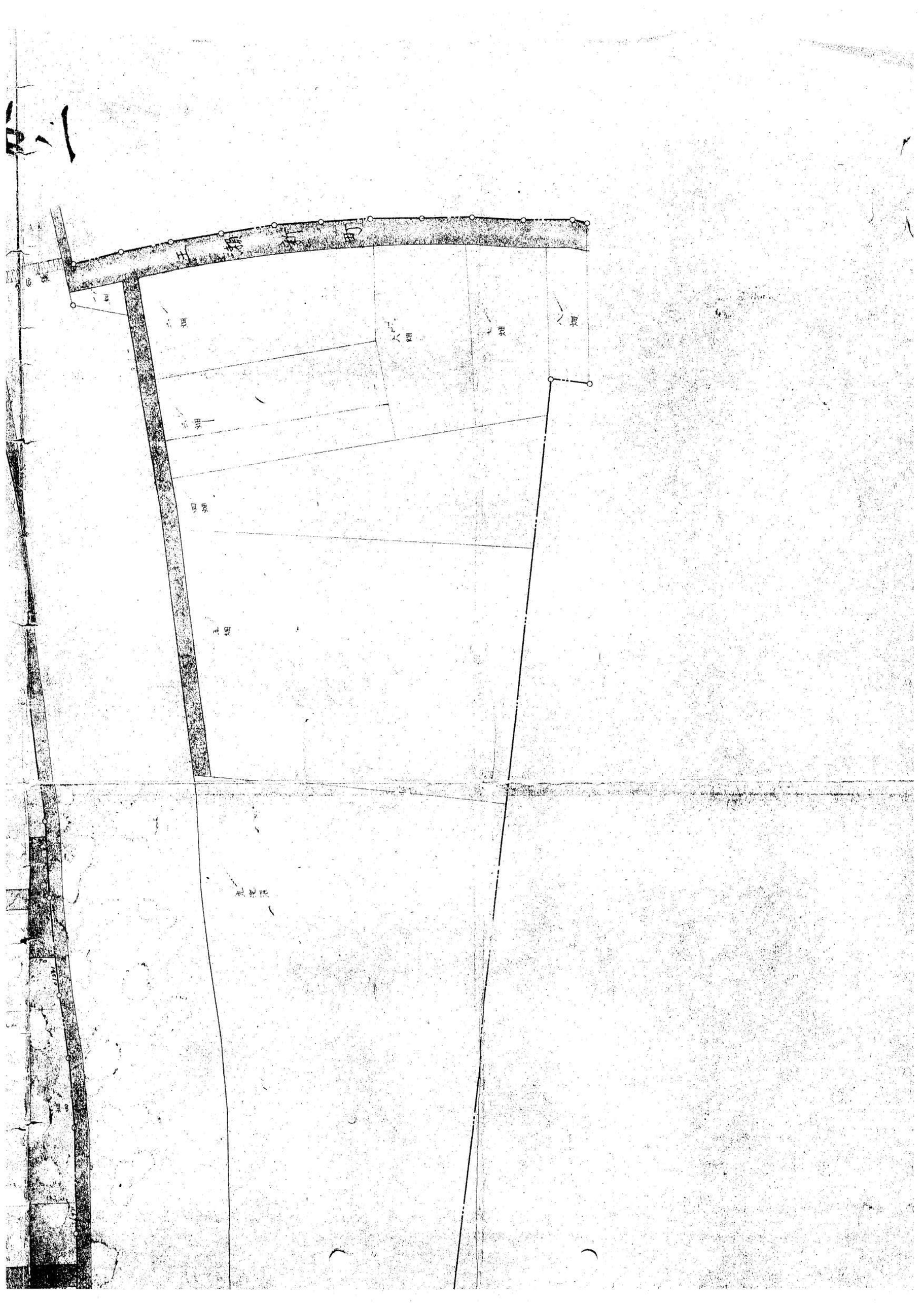

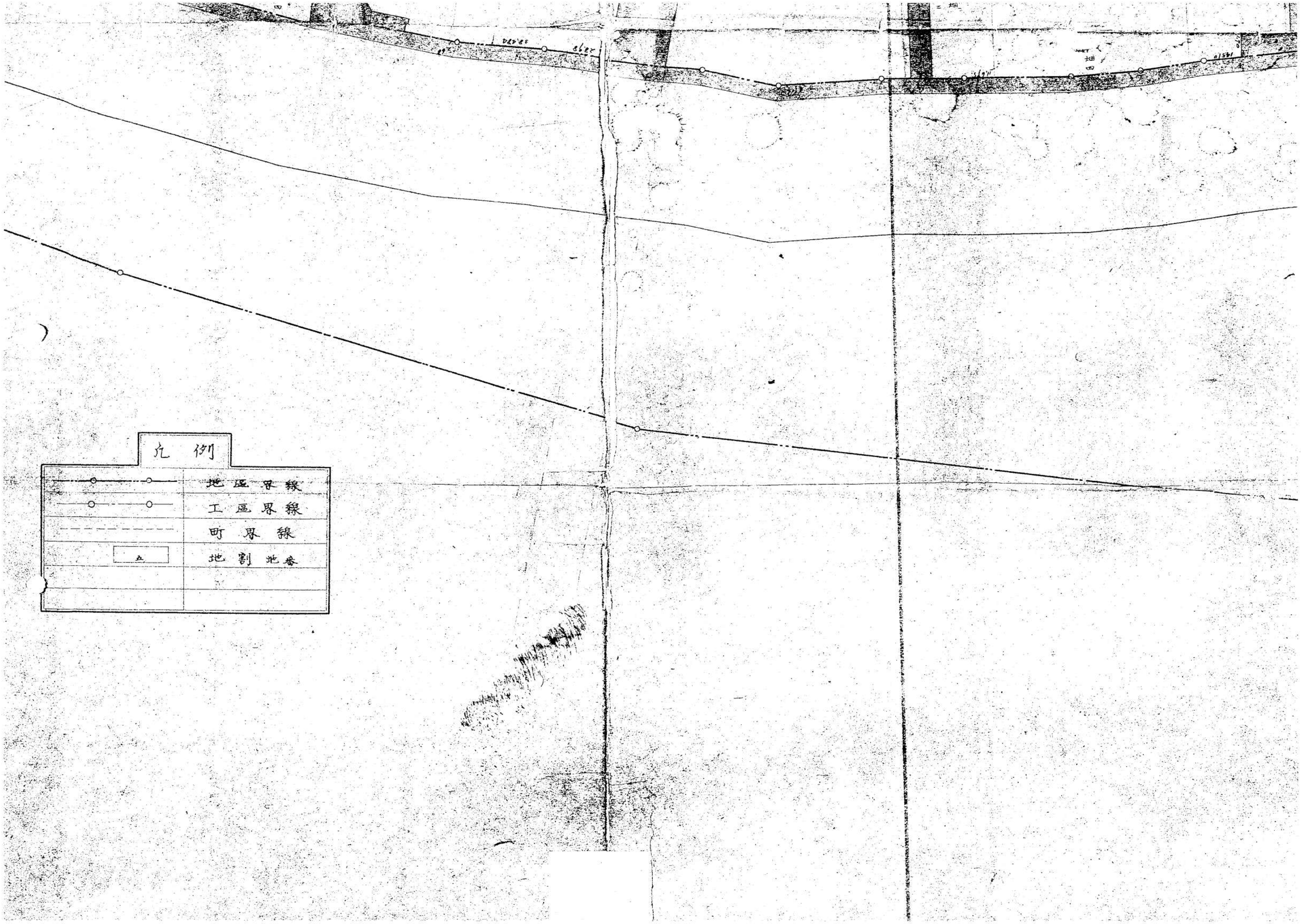
凡例
地區界線
工區界線
町界線
地割地番

凡例

—○—○—	地區界線
—○—○—	工區界線
- - - - -	町界線
△	地割地番

新東之木河

第五区第一號

第三號

第五区第二號 (ハ)

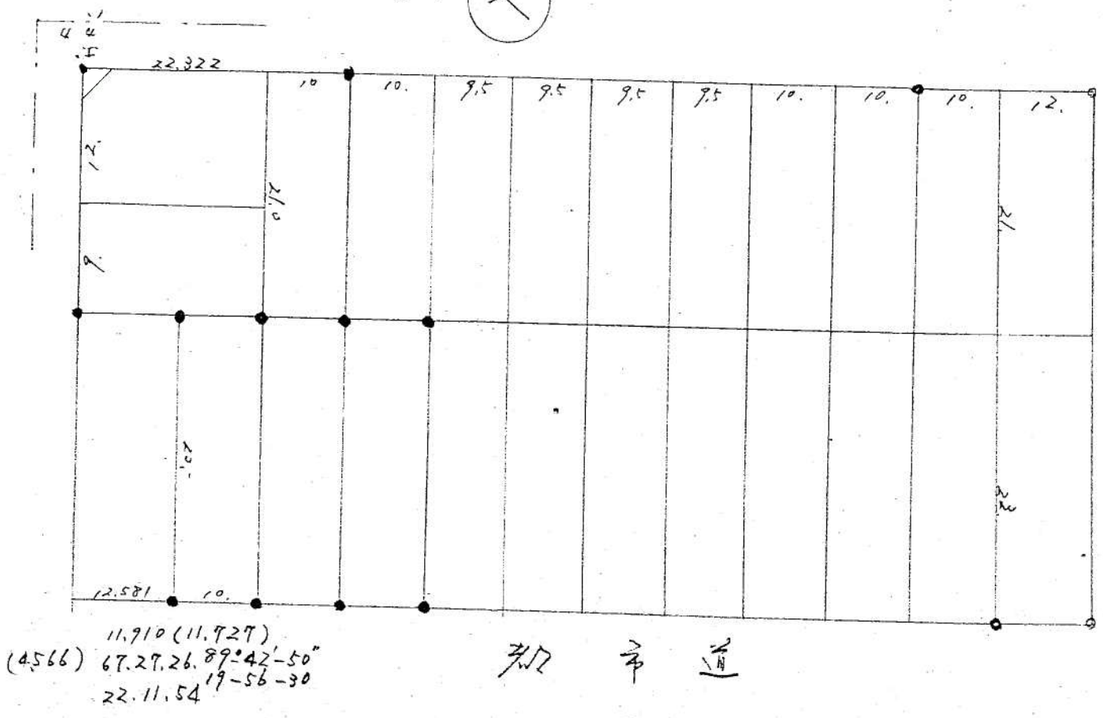

第五区第二號 (二)

第五区第三號 (チ)

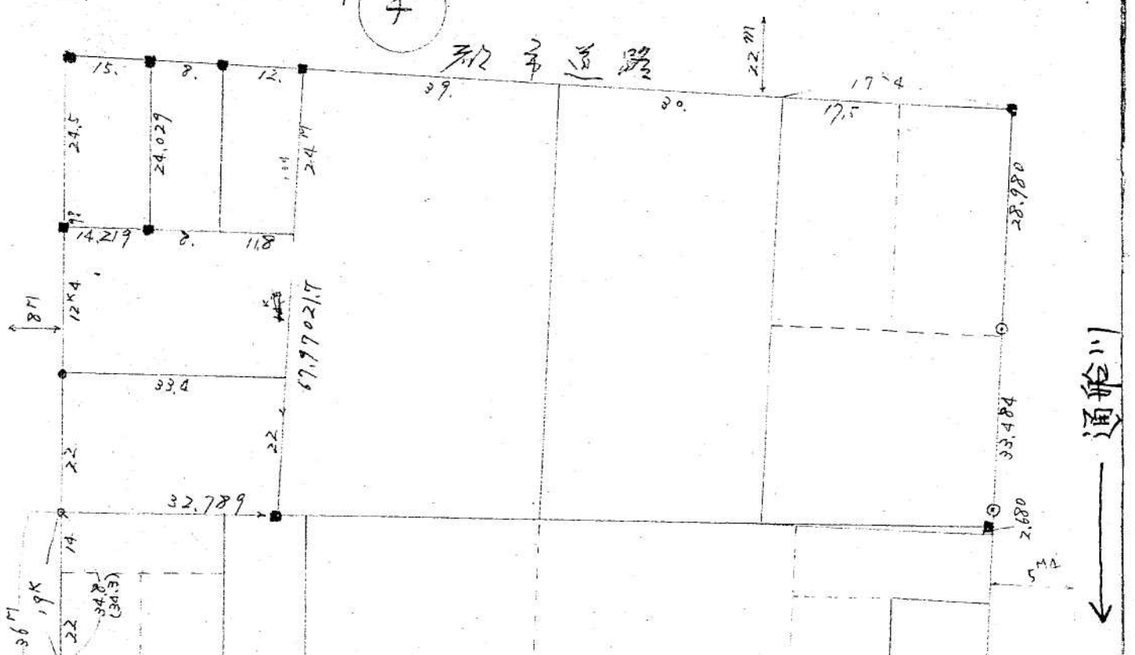

第五区第一號 (ト)



第五区第三號 又

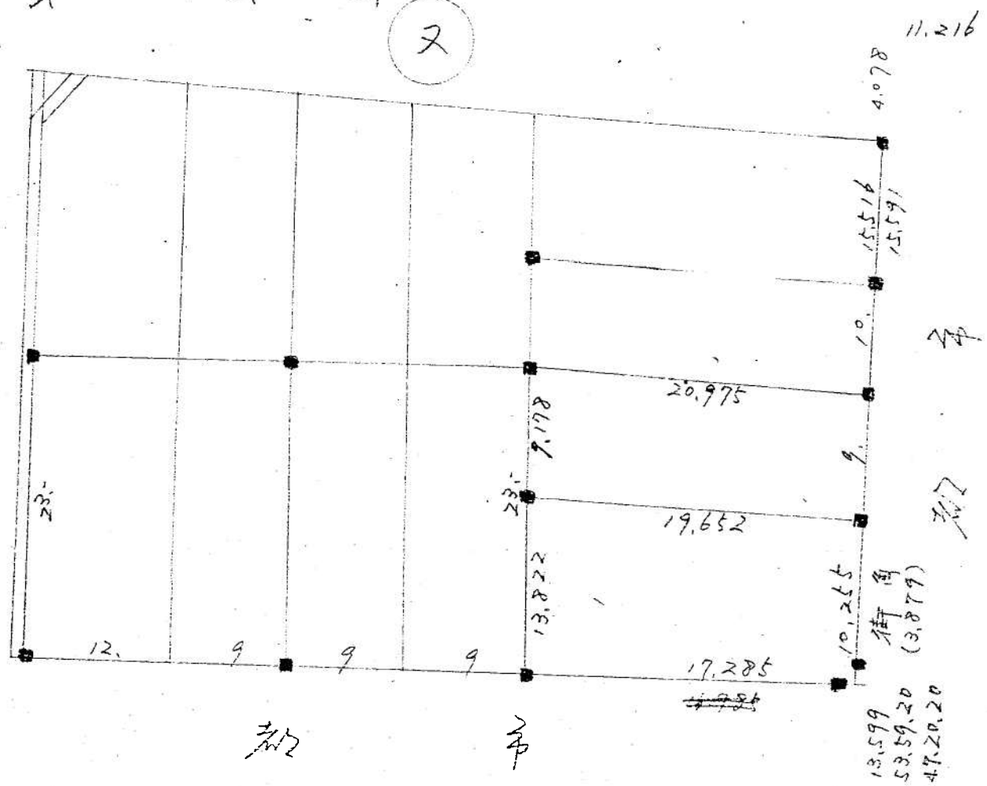

第五区第三號 ㇾ

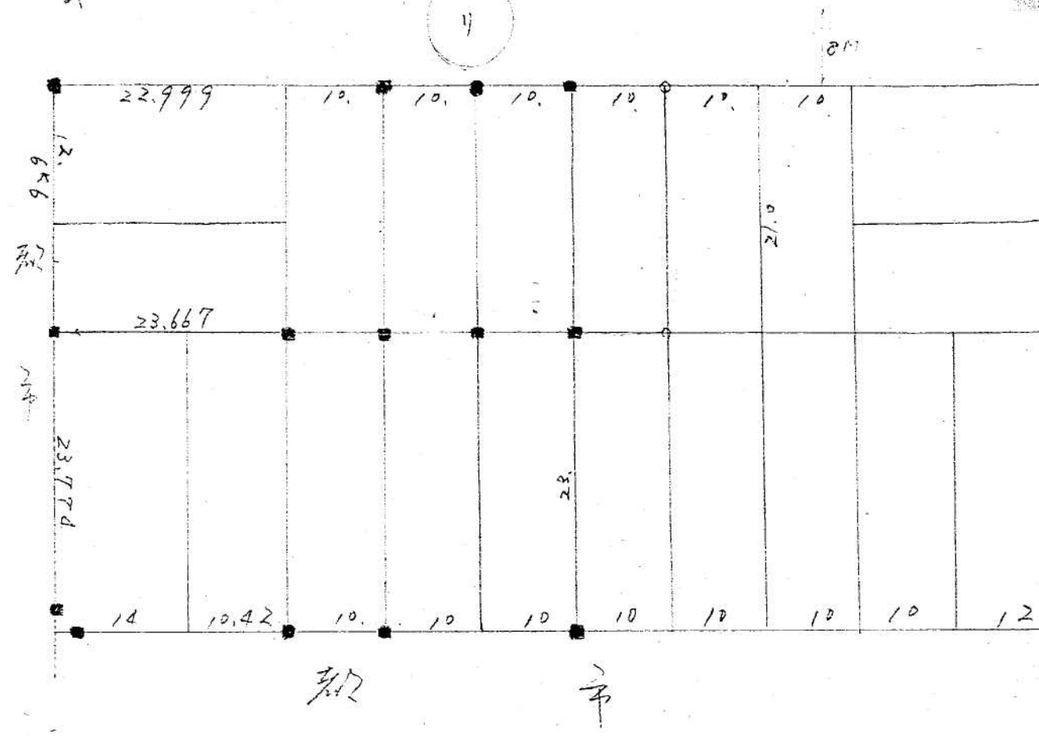

第五区第四號 (ㇷ)

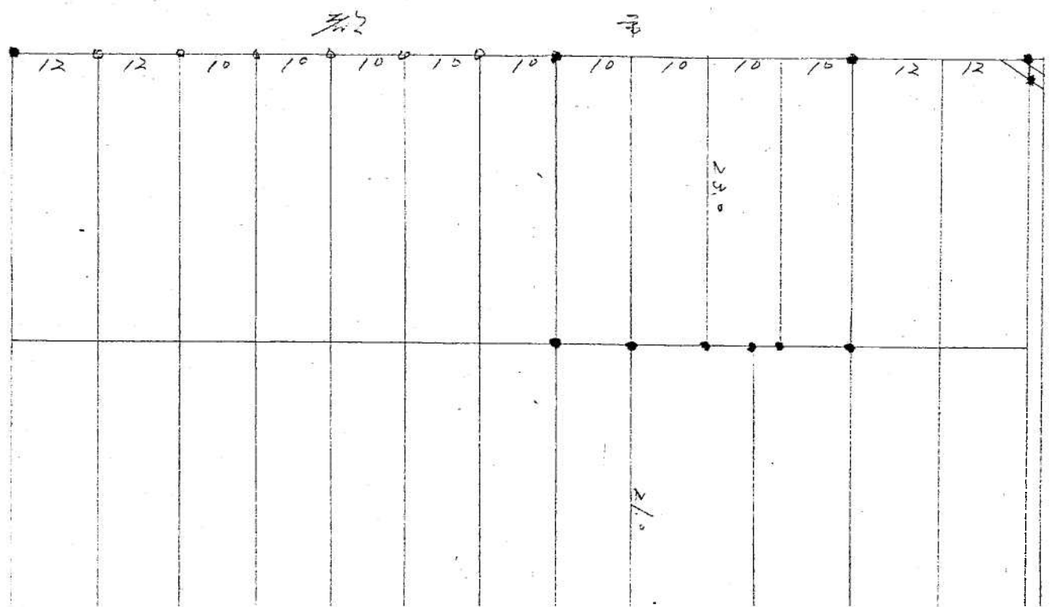

第五区第四號 ヲ

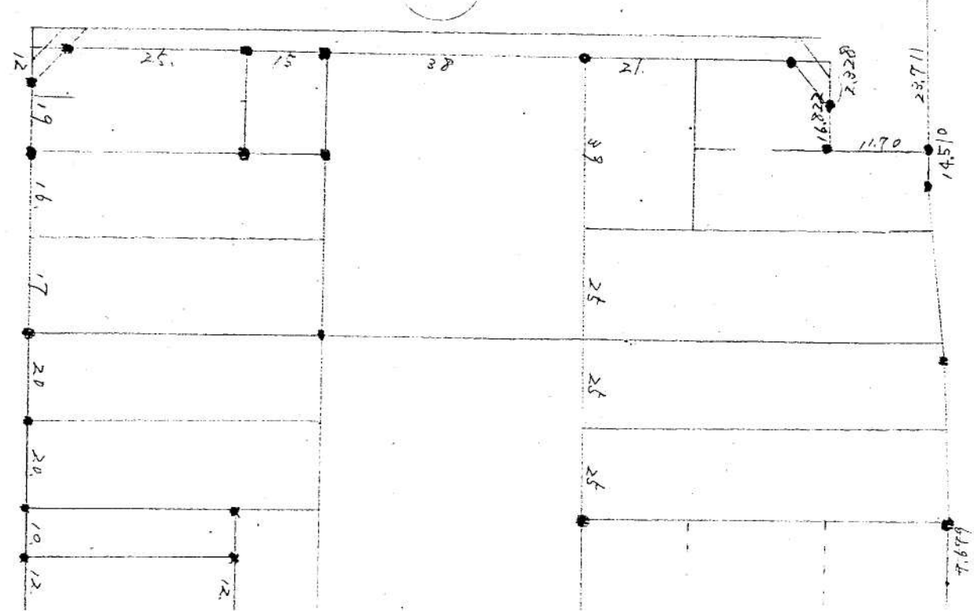

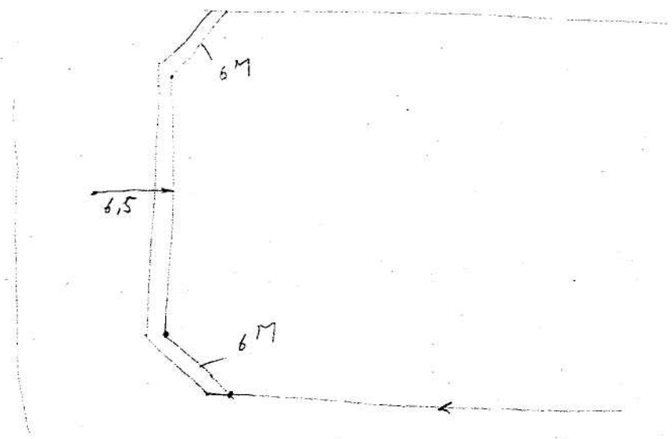

第五区第五號 力

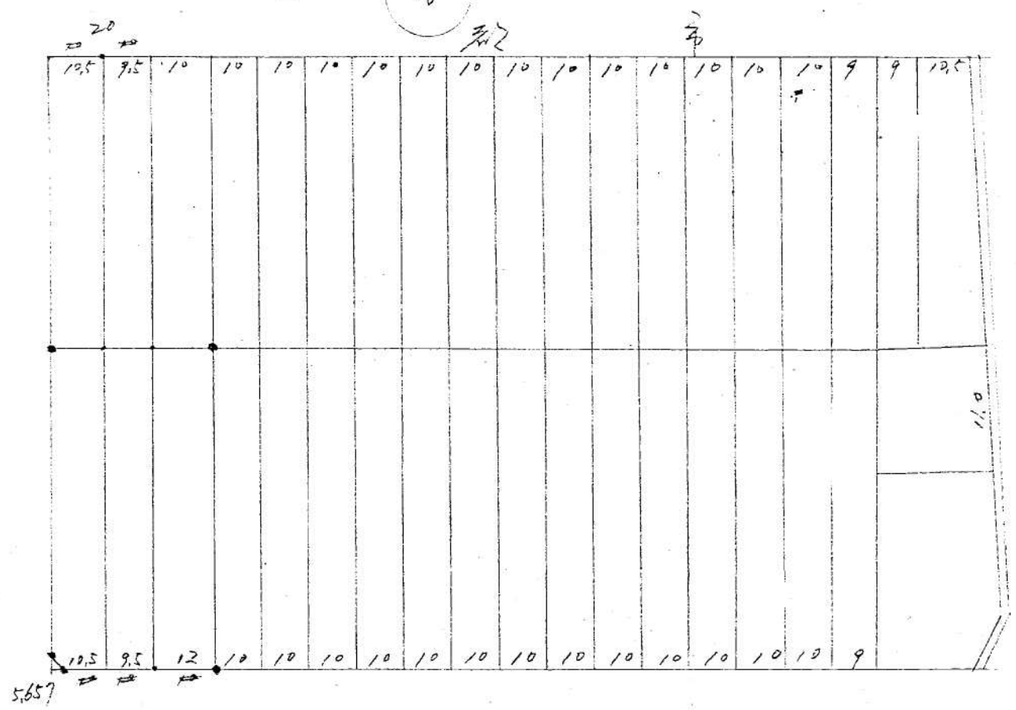
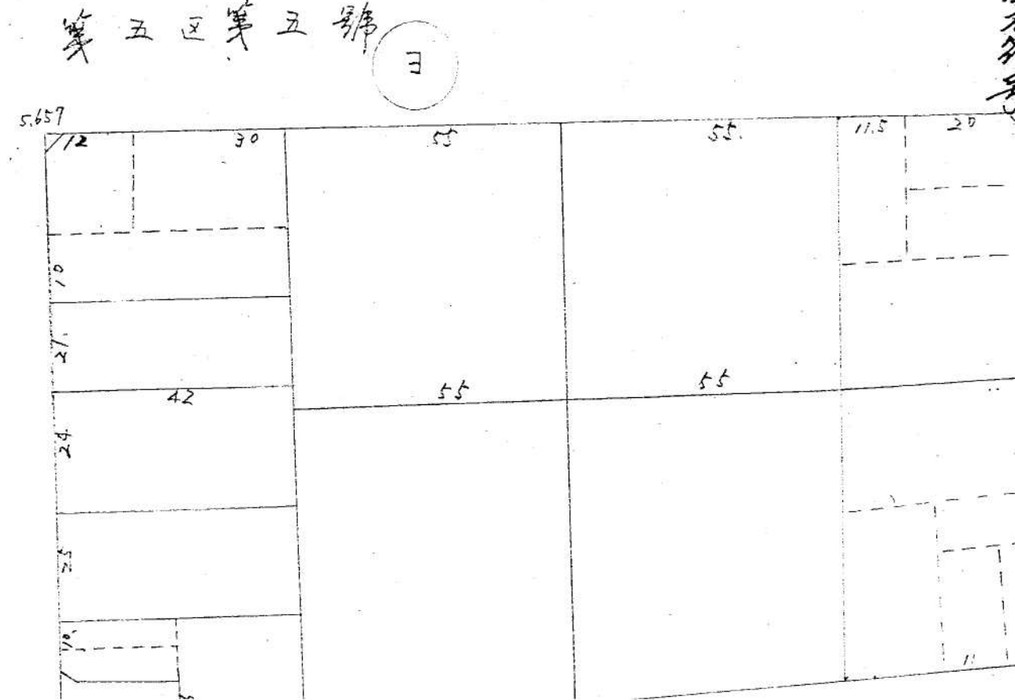
第五区第五號 ヨ