土地区画整理組合

大字名称同区域縮尺図第三図

縮尺千百分之一

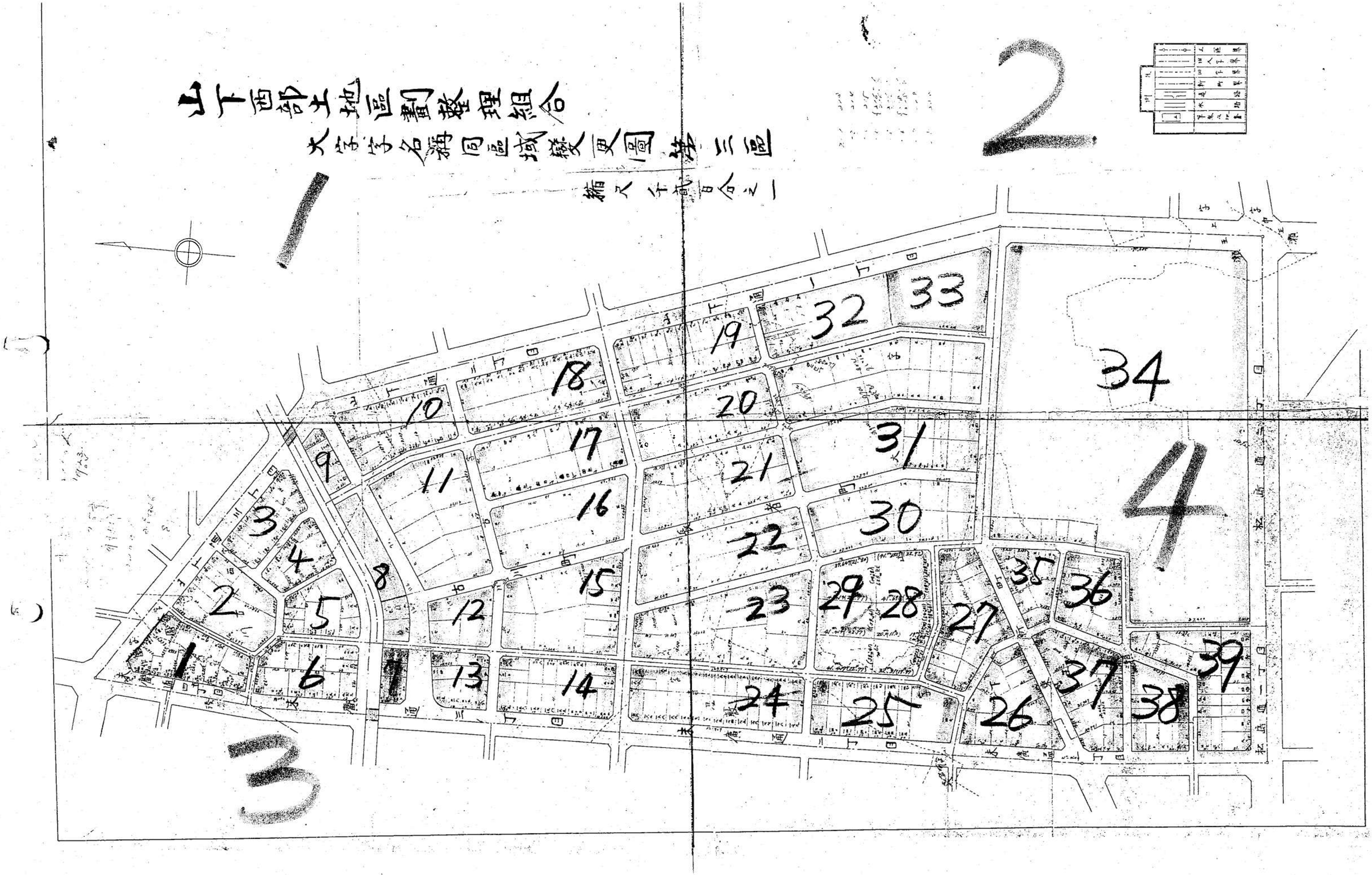

山下西部土地區劃整理組合

大字字名稱同區域變更圖第一

縮尺 千部 日

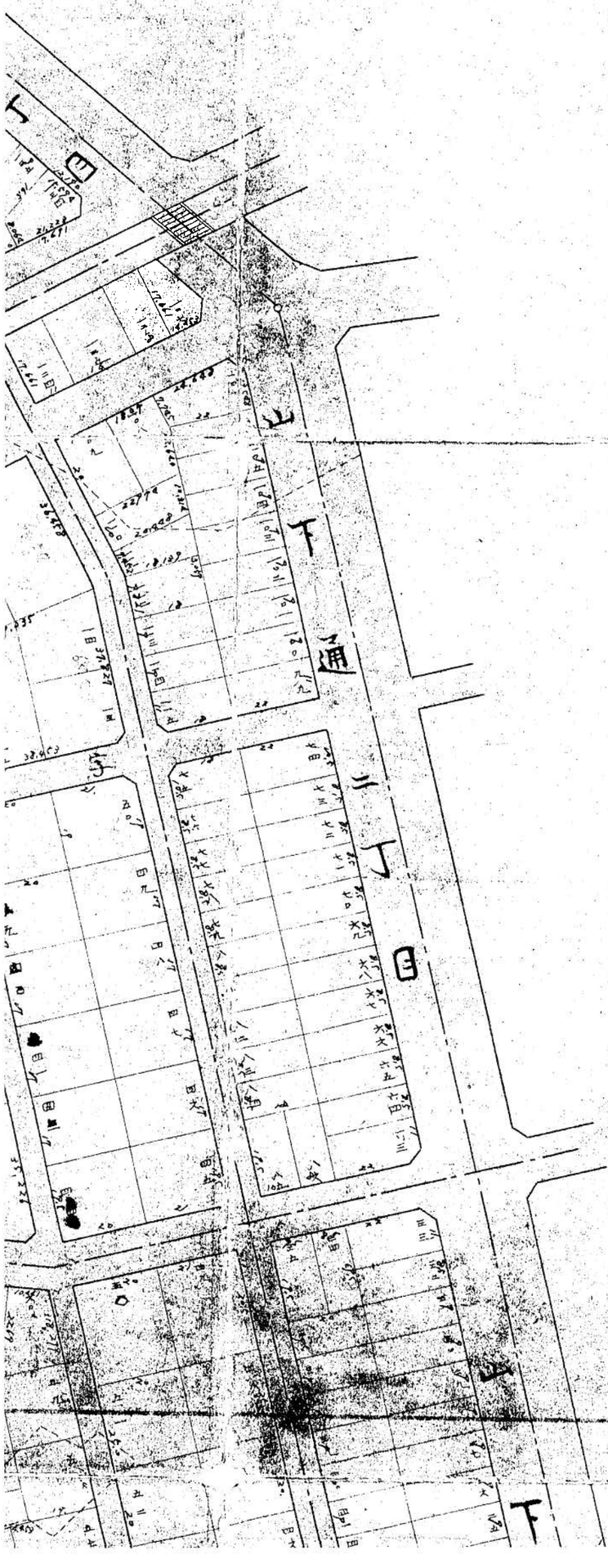

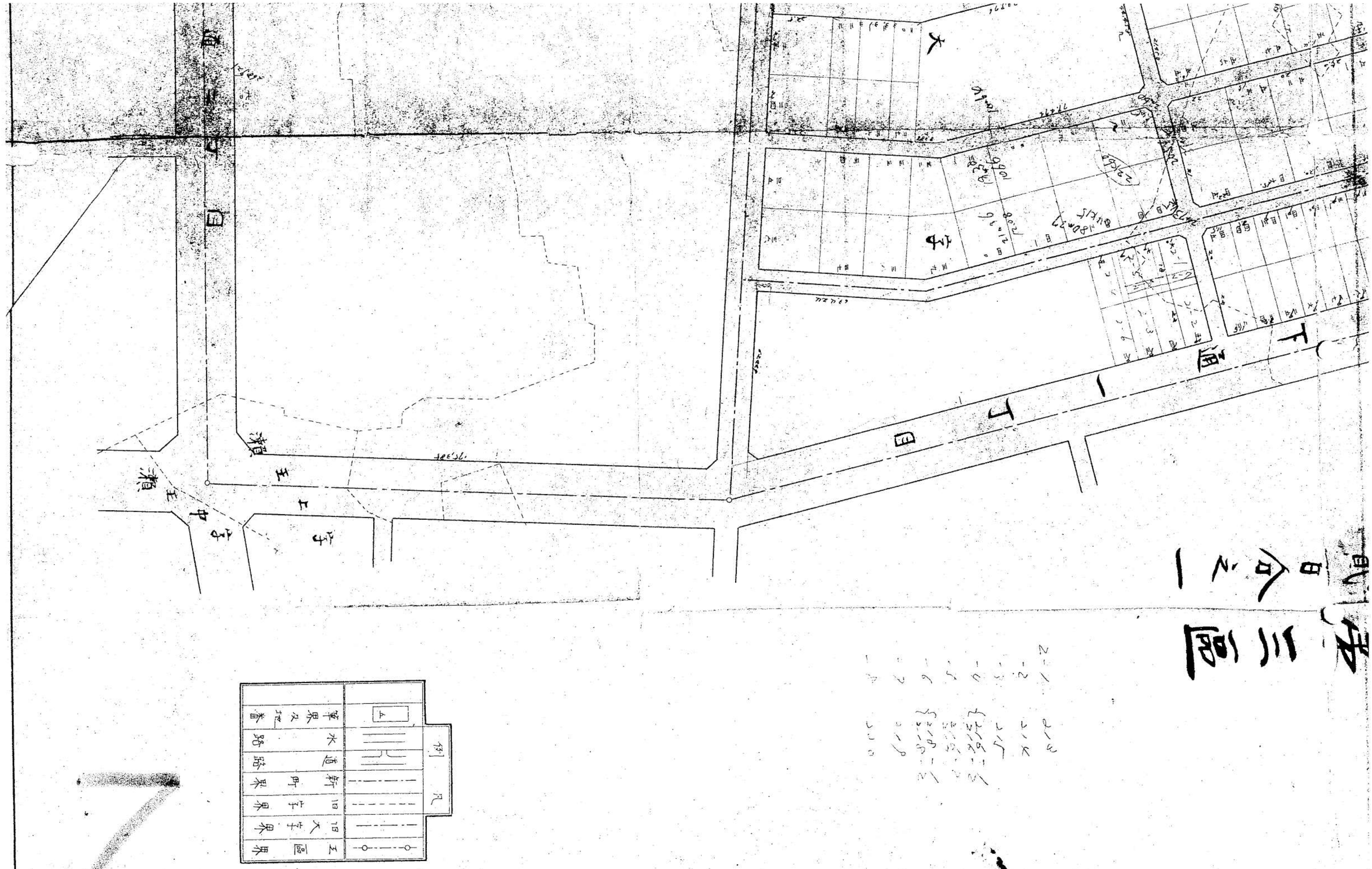

三區
貳百分之一

下通一丁目
大字
字
上
王
瀬
字
中
王
瀬
通二丁目
凡例
工區界
旧大字界
旧字界
新町界
道路
水路
筆界及地番

2-1 213
-2 214
-3 215
-4 {216-1 216-2
-5 [illegible]
-6 {218-1 218-2
-7 219
-8 220

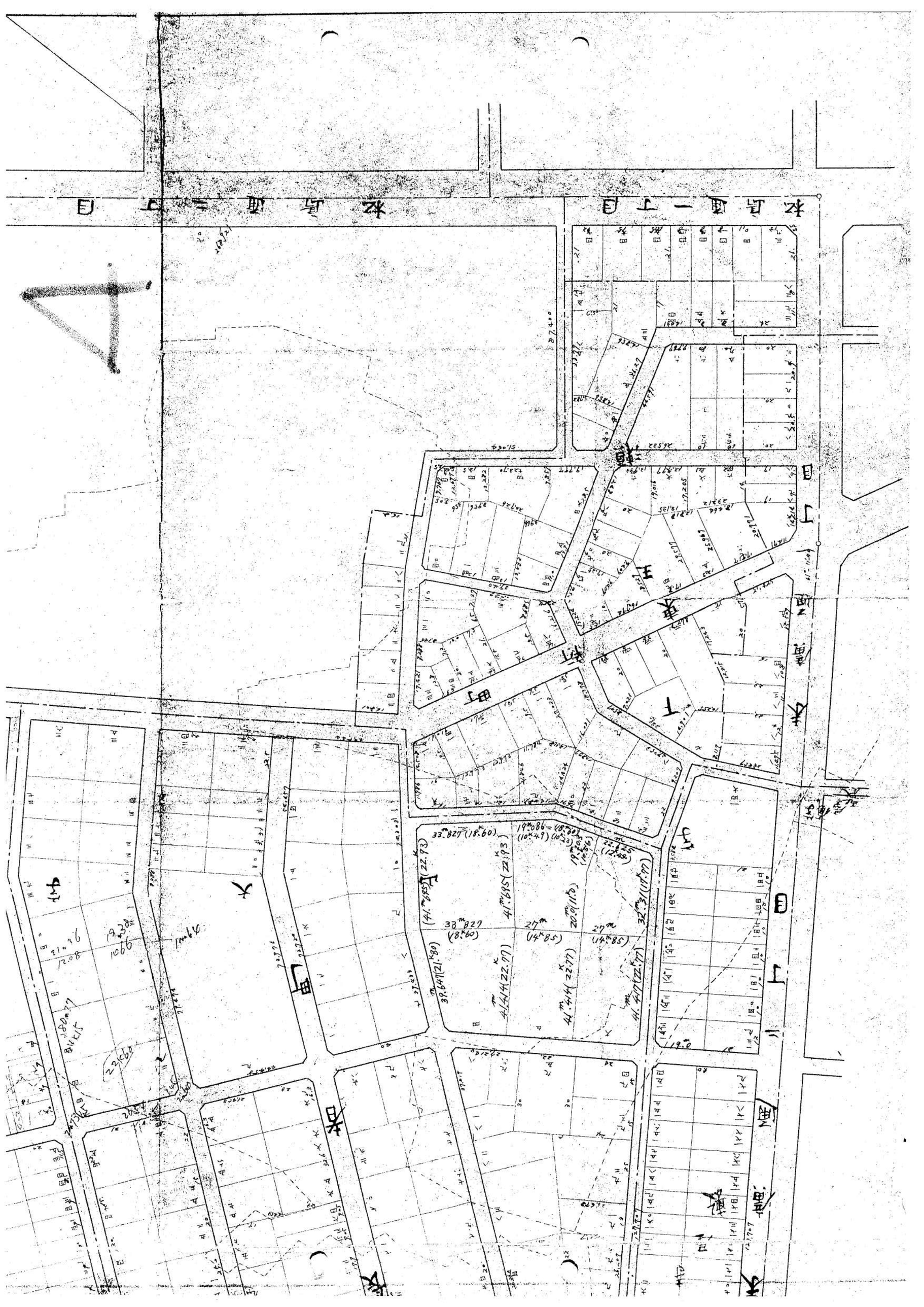
松島通一丁目
松島通二丁目
東
西
南
北
川
丁
目
38.827 (18.60)
19.086 (10.49)
22.25 (12.45)
41.685 (22.93)
38.827 (18.60)
27 (14.85)
27 (14.85)
32.3 (17.77)
41.414 (22.77)
41.414 (22.77)
41.417 (22.77)
39.649 (21.80)
41.685 (22.93)

第三区第一號 ロ号

2

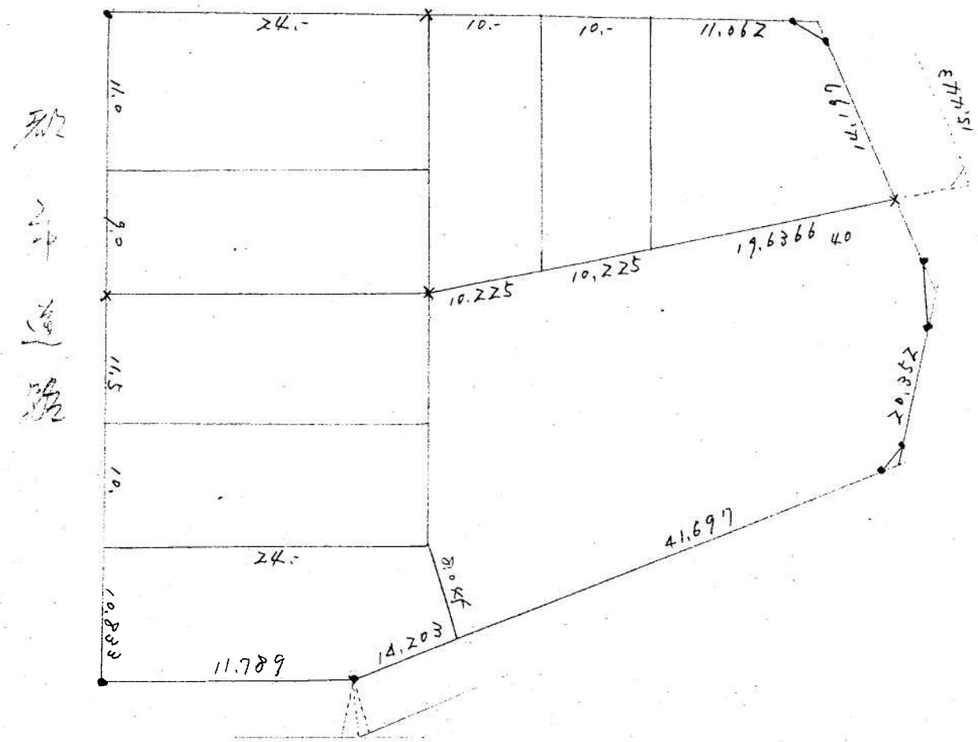

第三區第一號 イ号

1

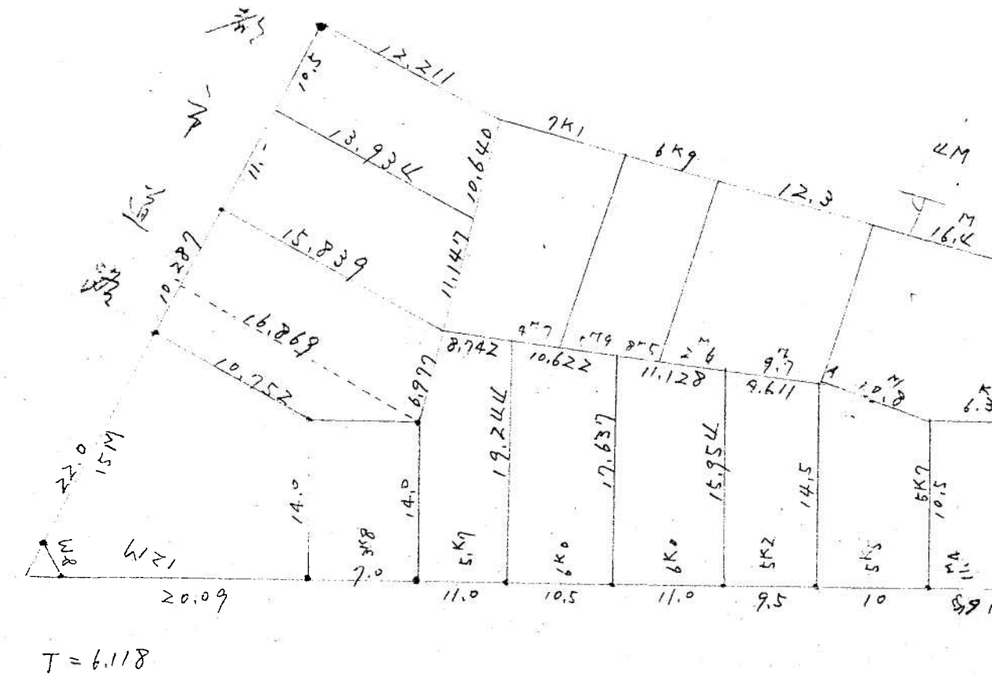

T = 6.118

第三区第一號 ニ号

4

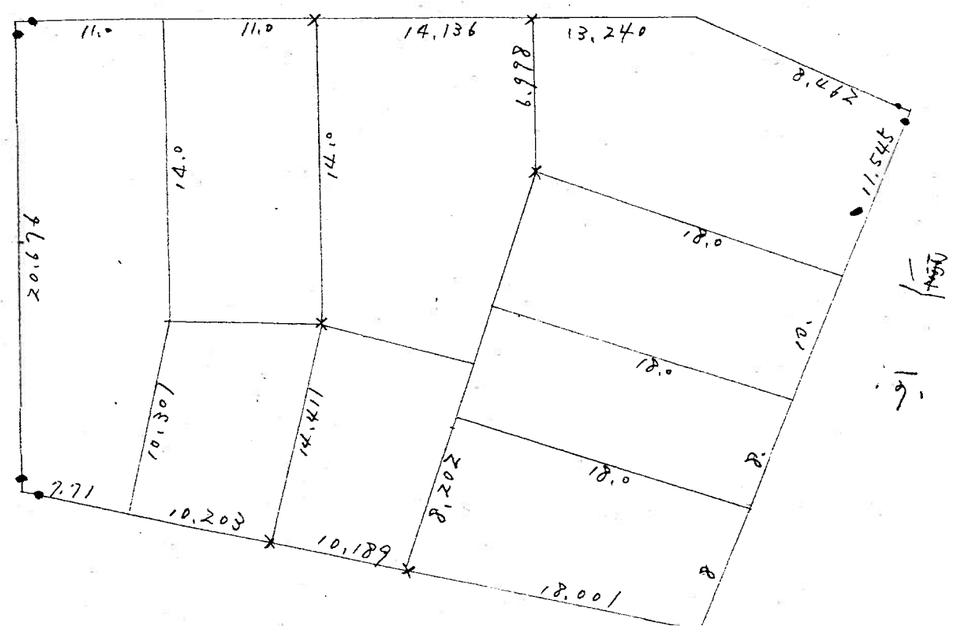

第三区第一號 八号

3

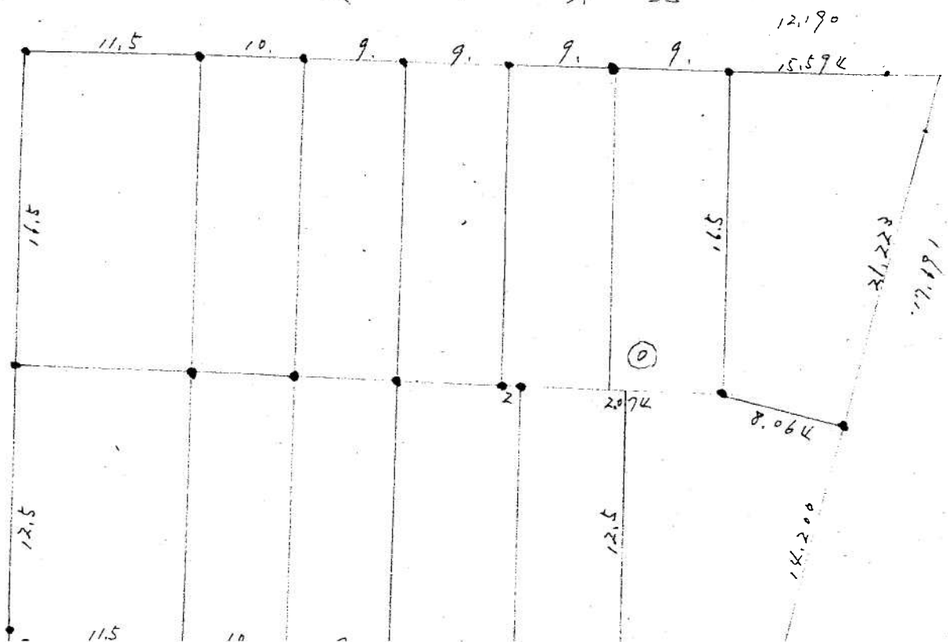

第三区第一號 ヘ号(全部)

6

第三区第一號 ト号

5

第三区第一號 チ号

8

第三区第一號 ト号(全)

7

第三区第一號 リ号

9

第三区第三歩 11号

幹線四歩

11

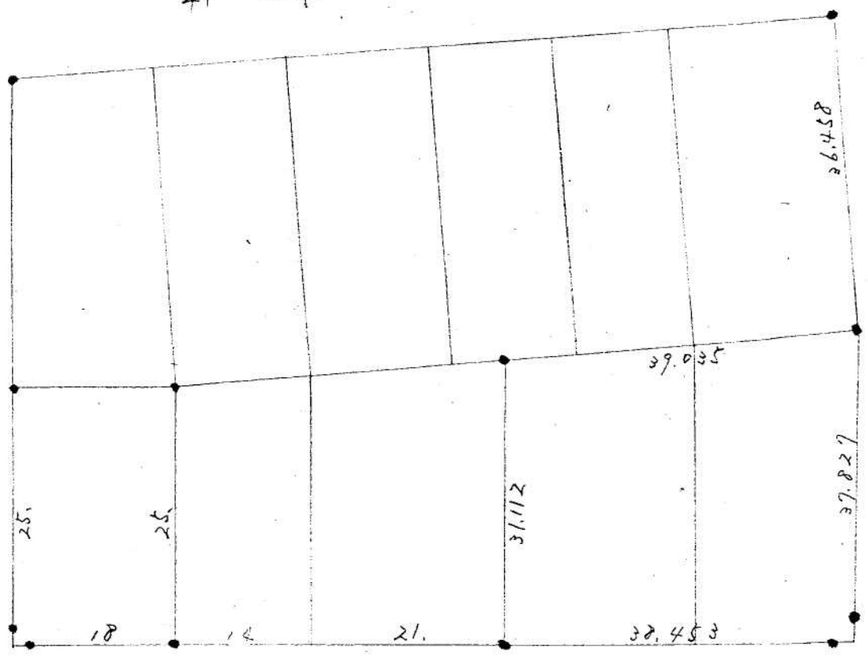

第三区第三歩 又号(全)

都計画道路

10

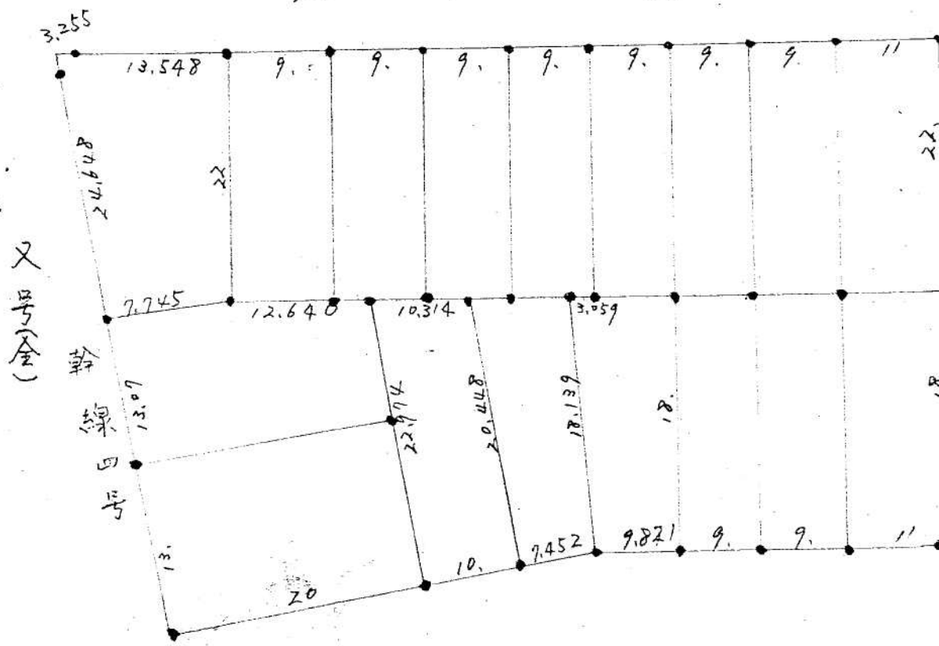

第三区第二歩 17号

13

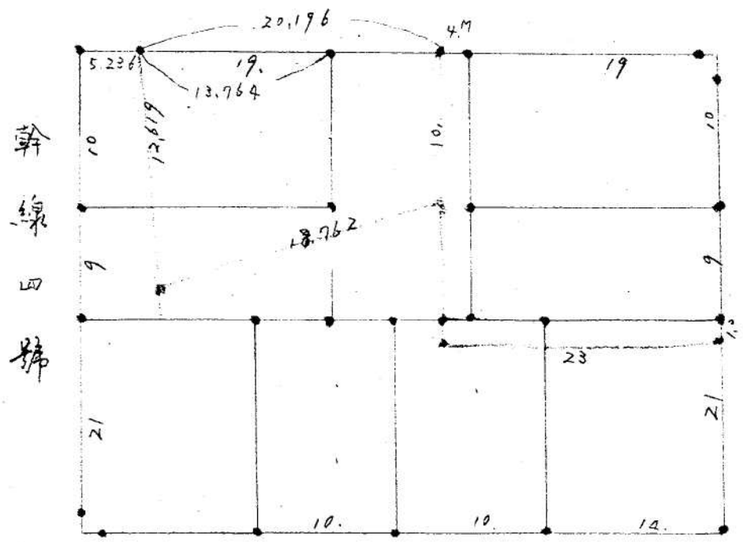

高十間道路

第三区第二歩 7号

12

幹線四歩



第三区第二號 ヲ号

15

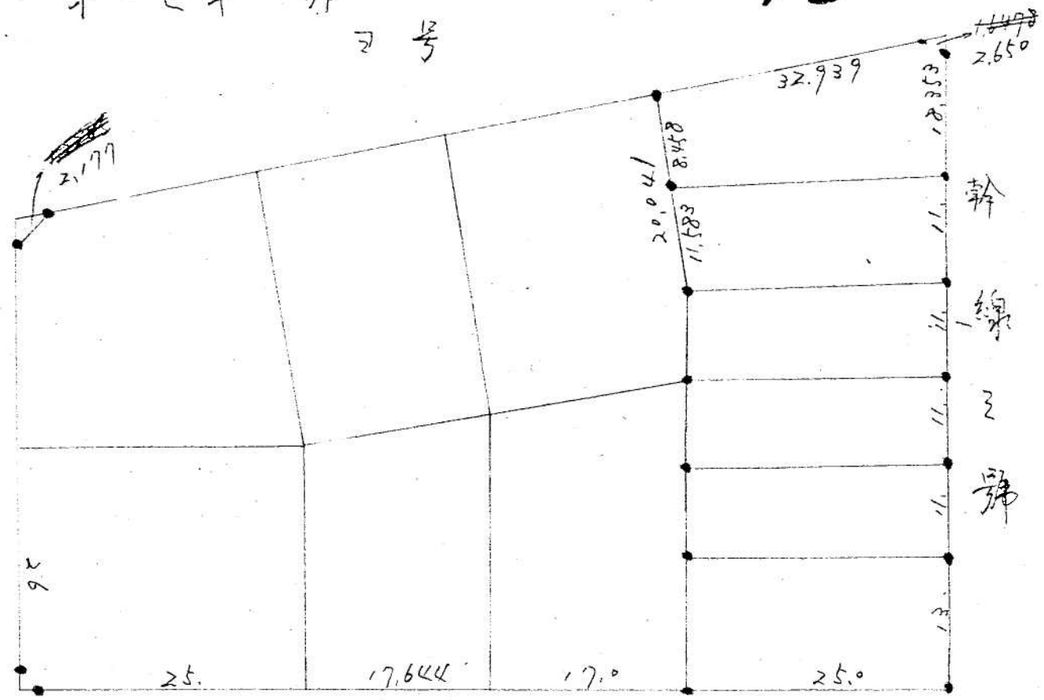

第三区第二號 カ号全

14

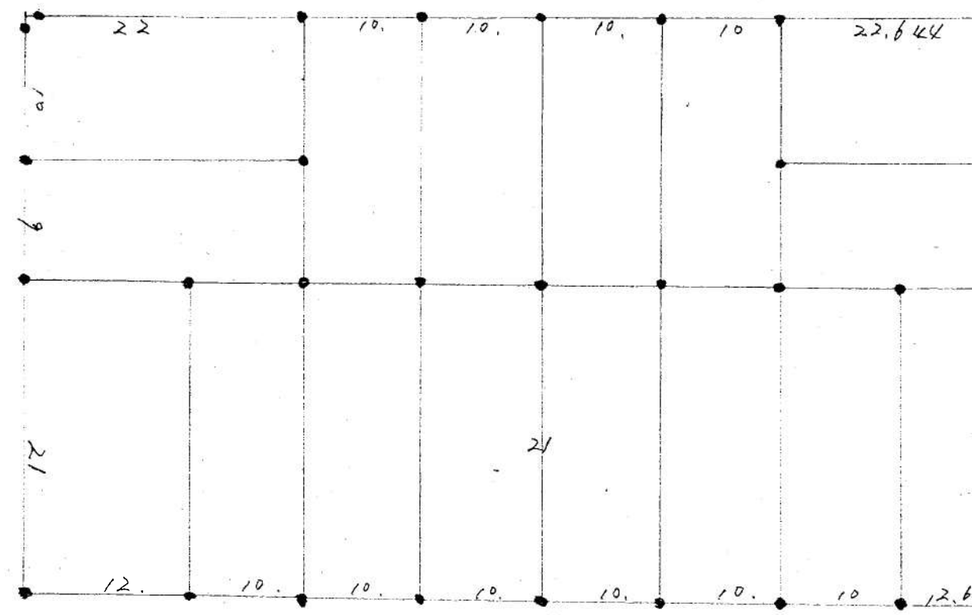

第三区第三號 レ号

17



第三区第三號 タ號全部 大バヨリ上

16

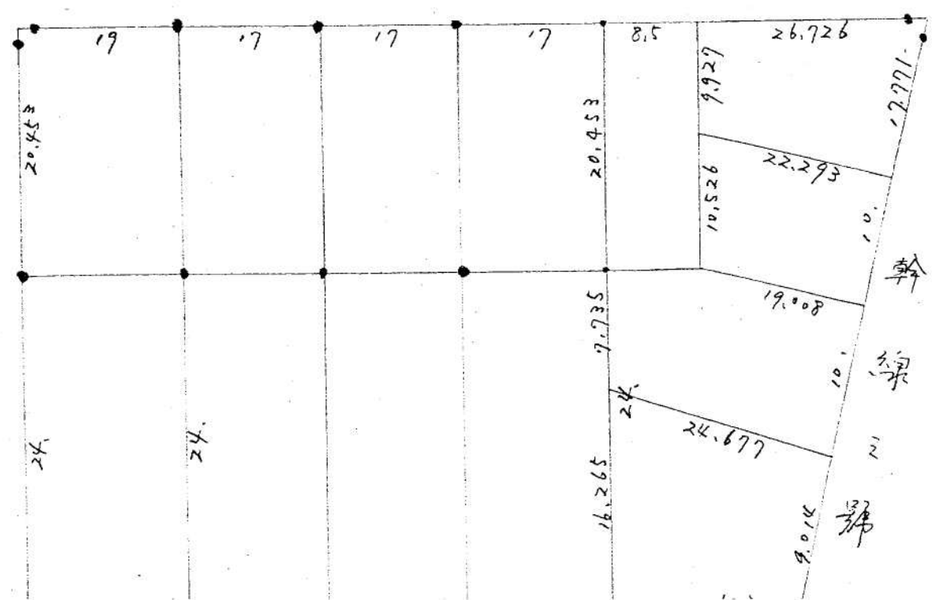

第三区第三號 ソ号 18



第三区第四號 ソ号 19

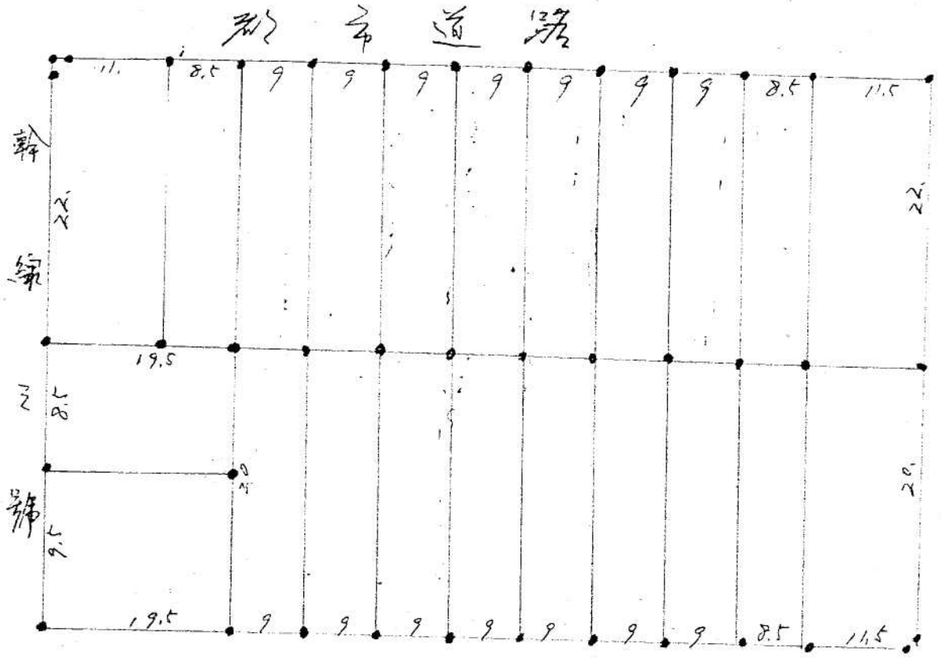

第三区第四號 亦号 20

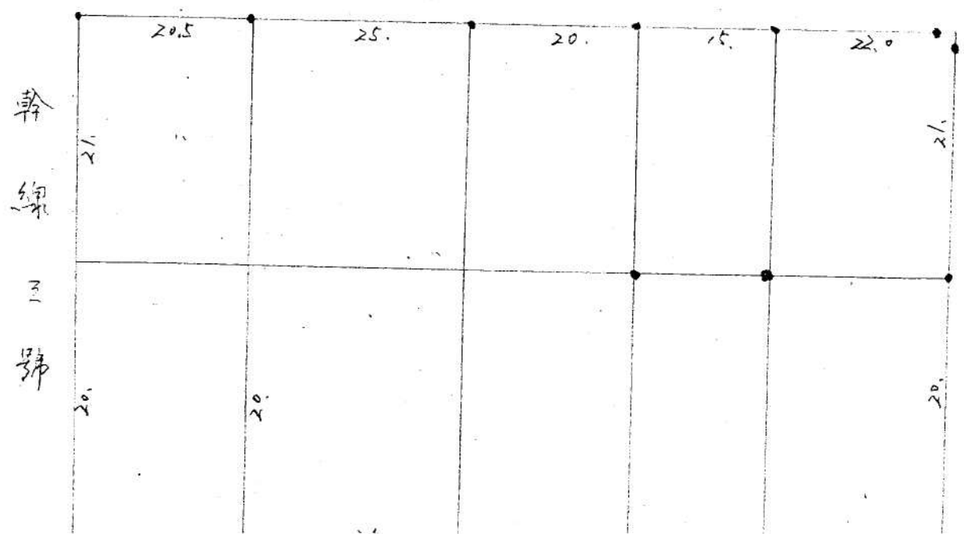

第三区第四號 十号 21

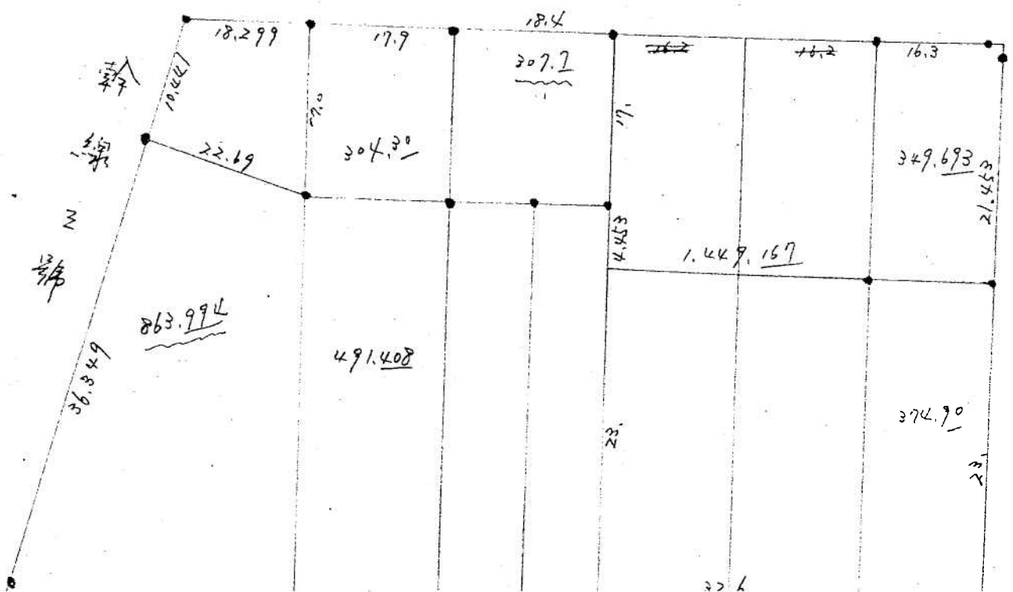

第三区第五號 ㄅ号

23

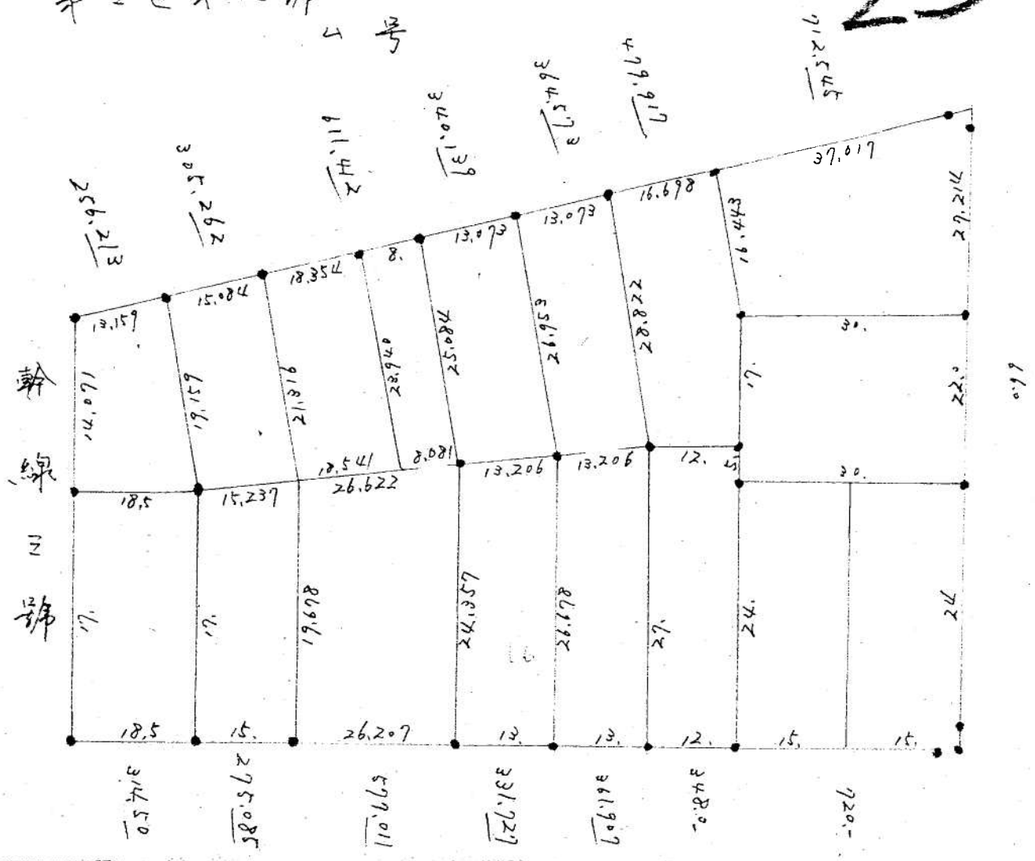

第三区第五號 ㄱ号

22

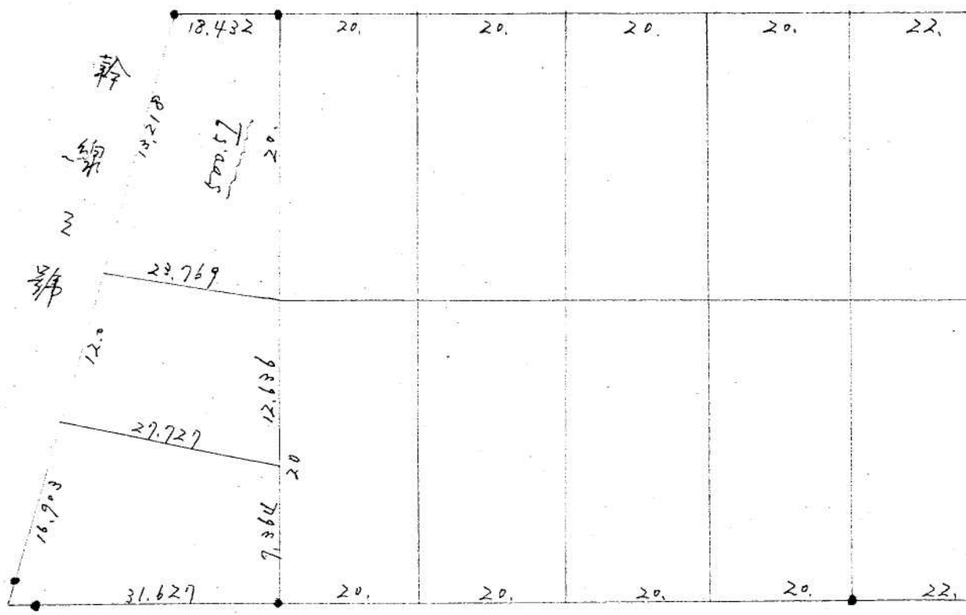

第三区第六號 井号

25

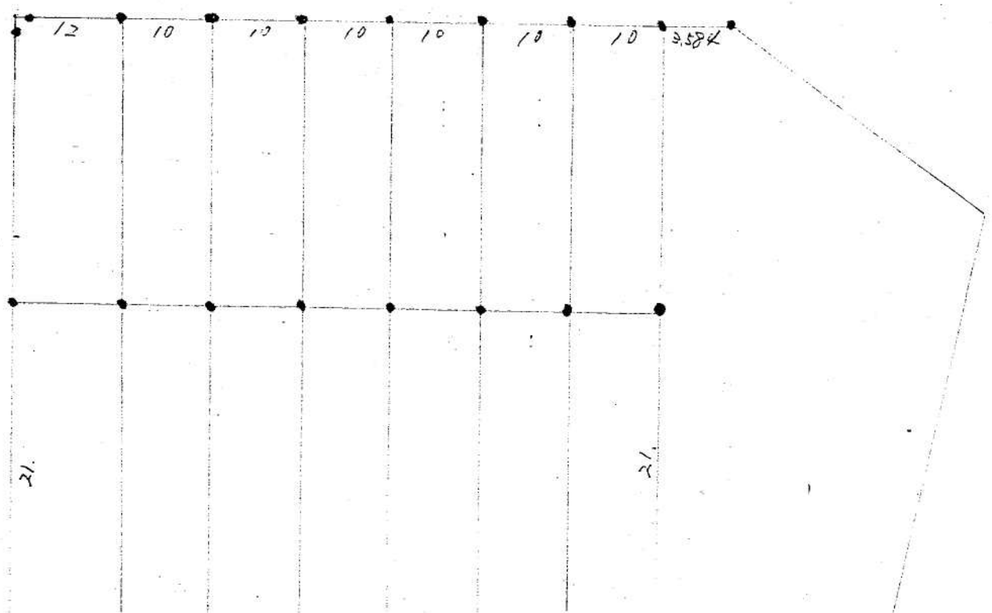

第三区第五號 ㄱ号 金

24



第三区第六歩

27

オ号

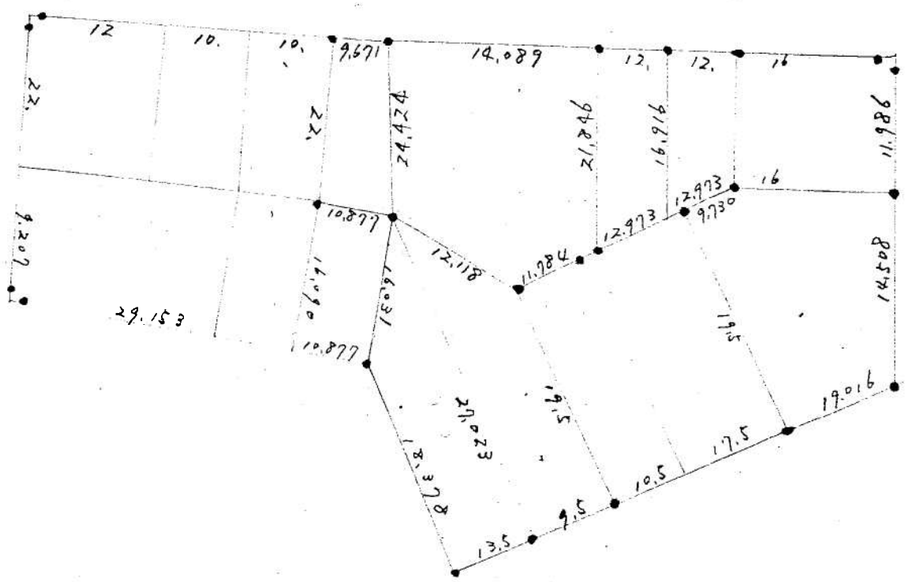

第三区第六歩

26

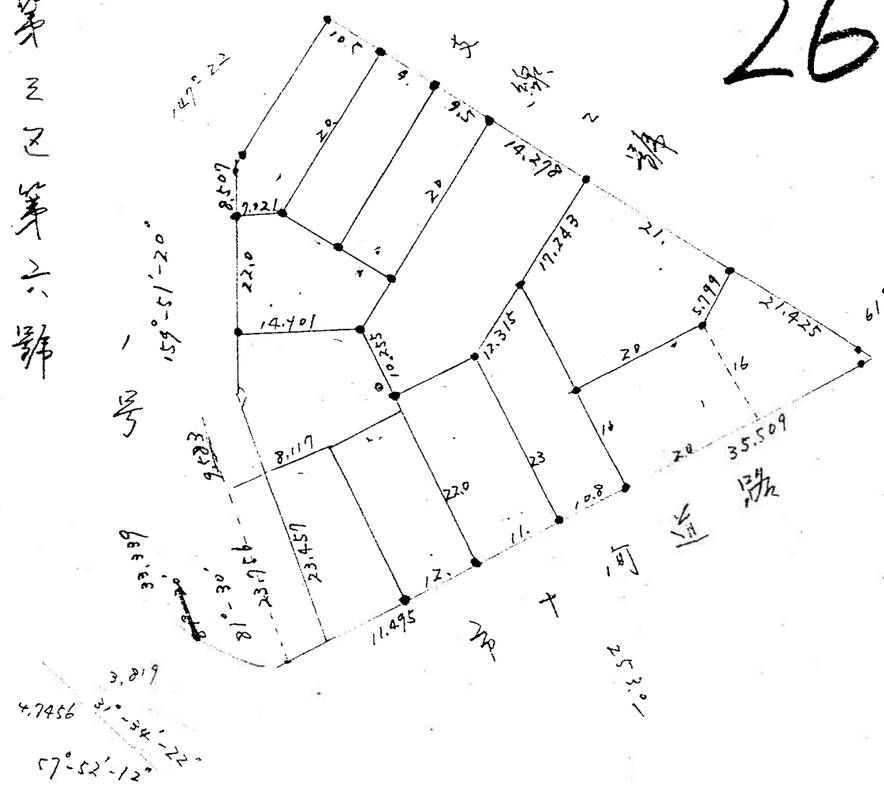

第三区第六歩

ヤ号

29



第三区第六歩

ケ号

28



第三区第七歩

ケ号

31

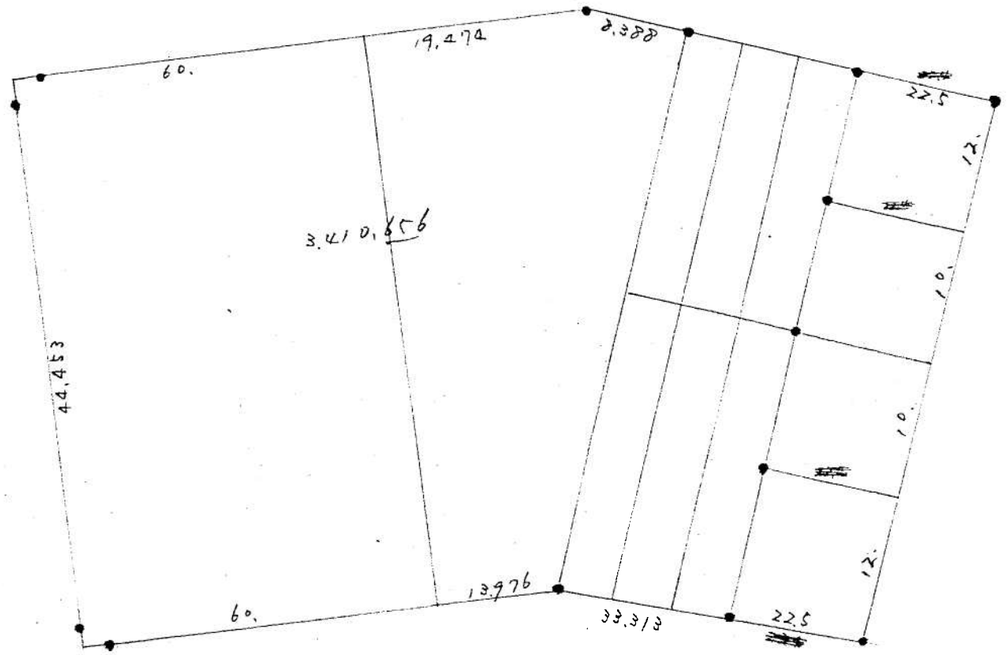

第三区第七歩

マ号

30

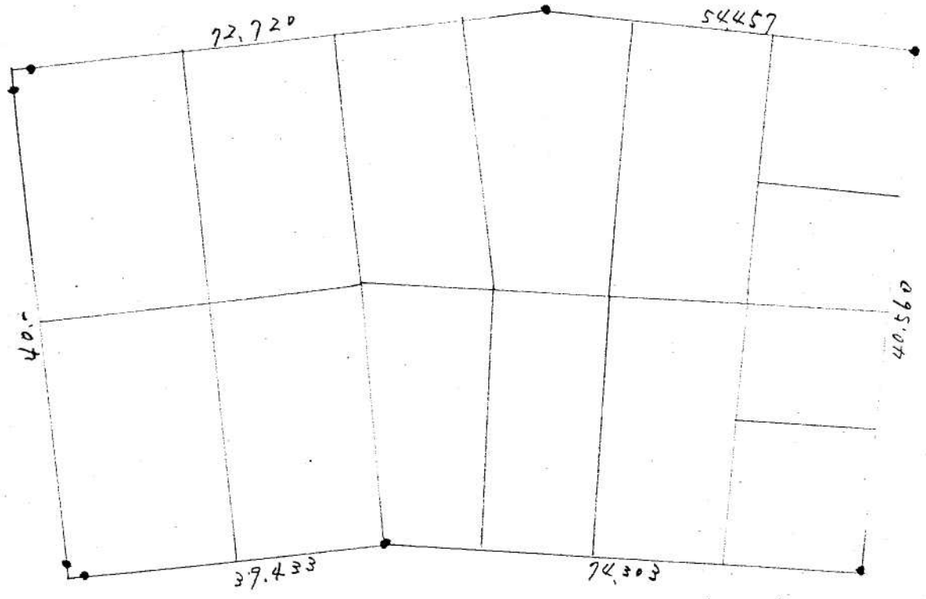

第三区第七歩

一コ号其ノ二合

33

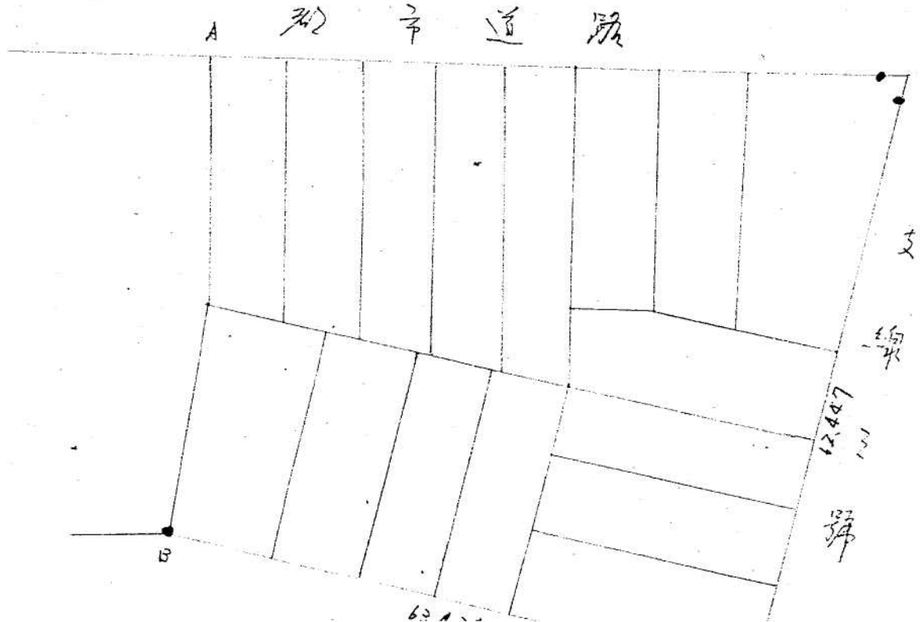

第三区第七歩

コ号其ノ一合

32



第三区第十弗
ニ号全

35

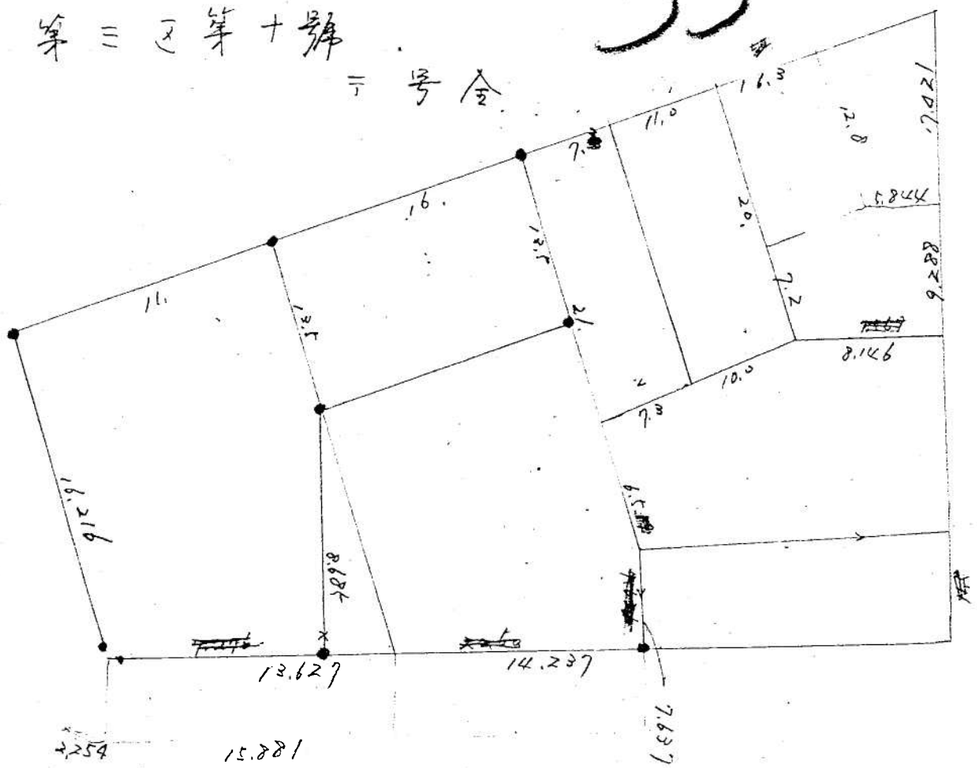

第三区六弗
エ号

34

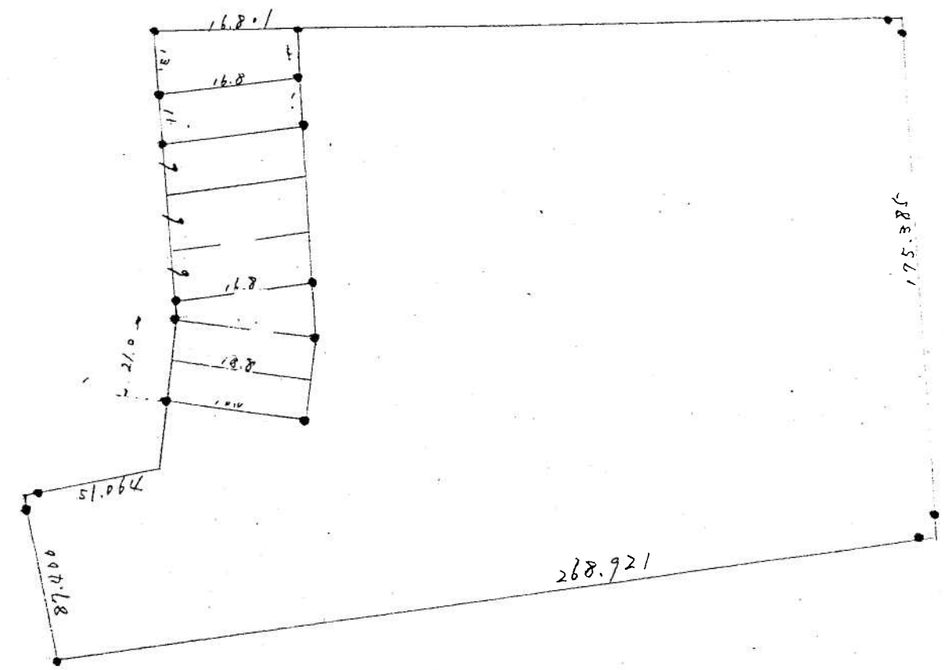

第三区第十弗
サ号全

37

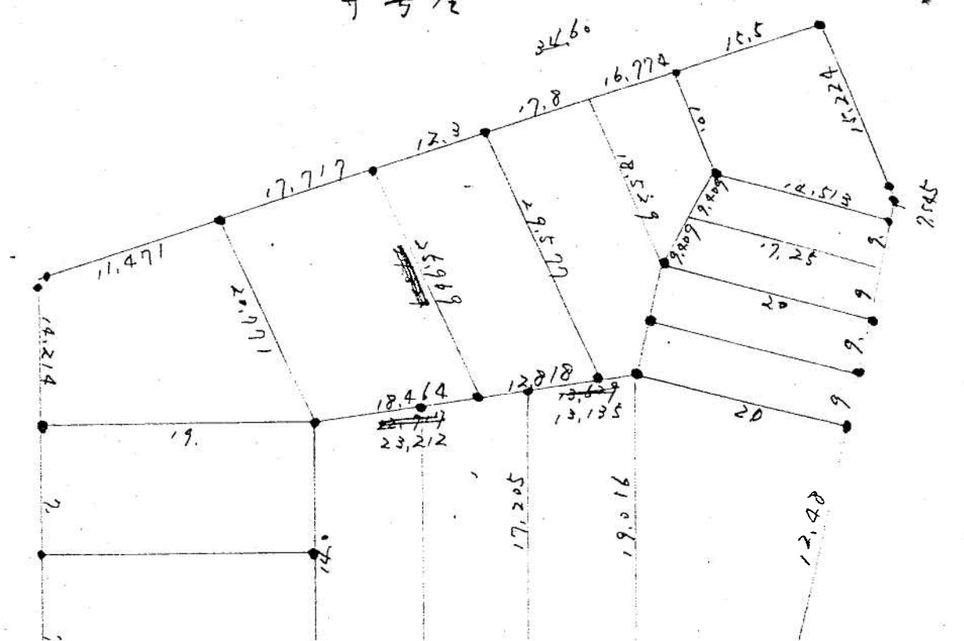

第三区第十弗
ヌ号全

3. S. 3046 T. 0.524
2. S. 2030 T. 0.350

36

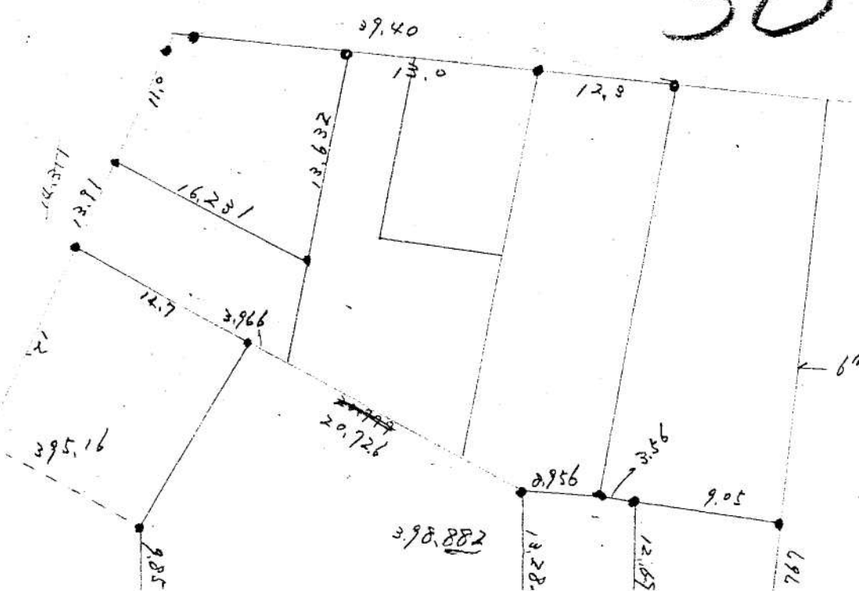

第三区第十號

ユ 号

39

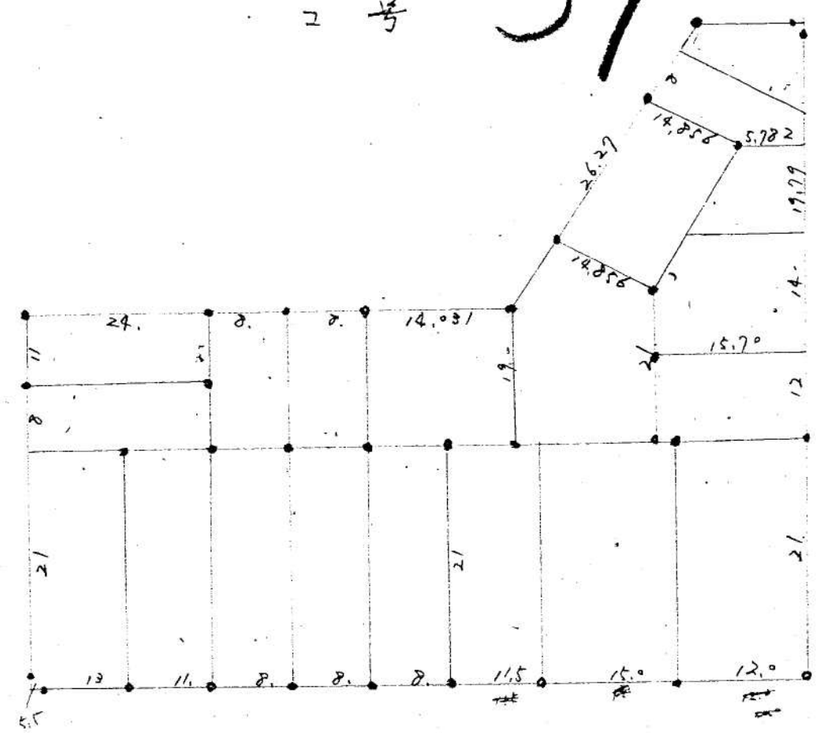

第三区第十號

キ 号
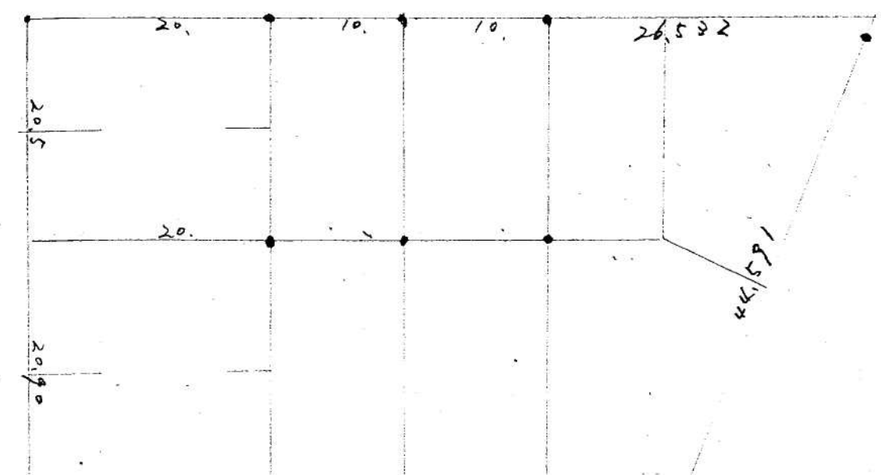
38